

K0 = aire de Saturne ± 1 mm

K0 → K66

173 750,398 346 973 76 km

Κ (kappa)
0-66

SATURNE

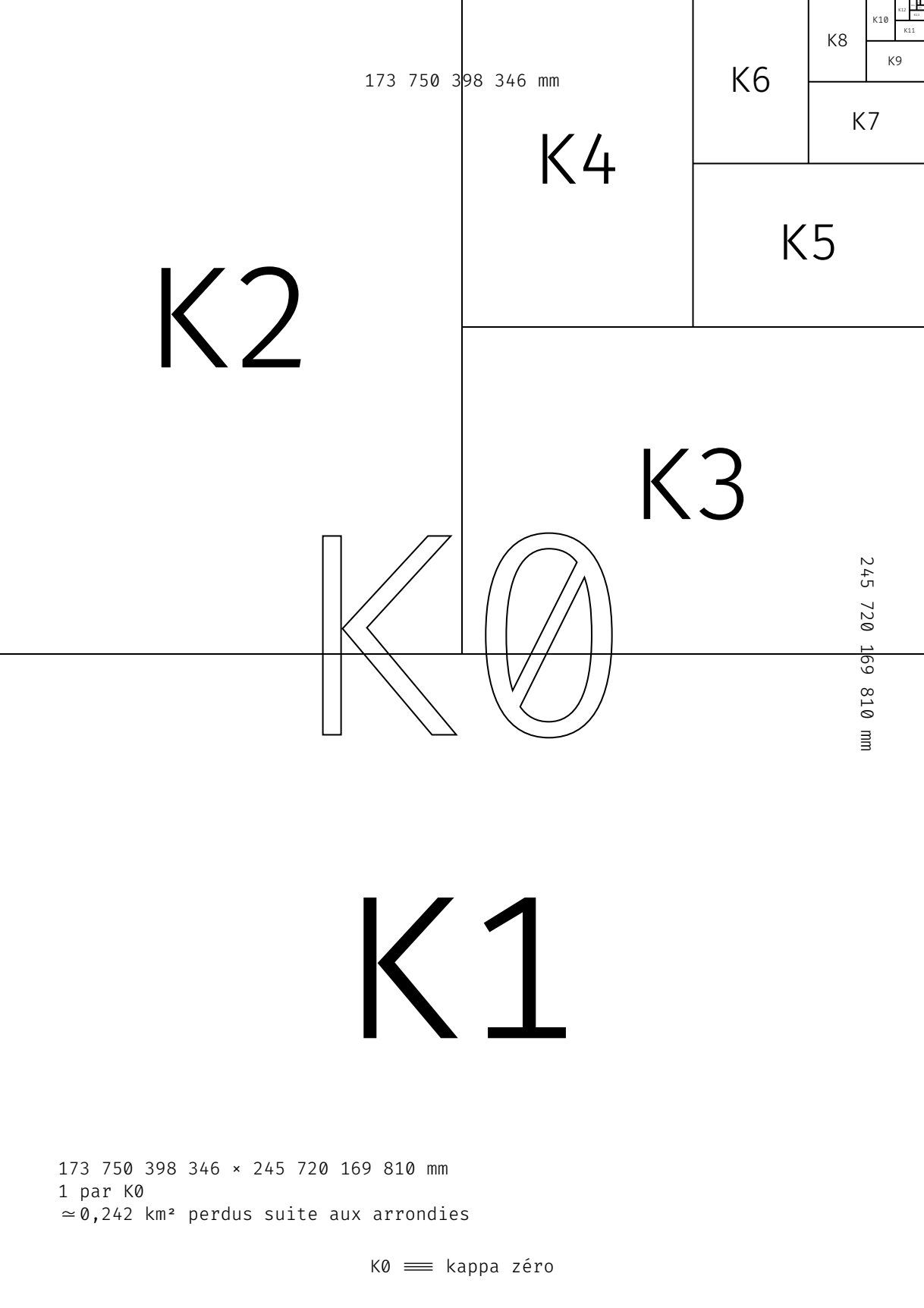
245 720,169 810 018 12 km

rayon équatorial : 60 268 km
rayon polaire : 54 364 km

aire calculée : 42 693 977 386,376 686 km²

rectangle d'aire égale à Saturne et de ratio $1:\sqrt{2}$:
largeur : 173 750,398 346 973 76 km
hauteur : 245 720,169 810 018 12 km

Cette série est imprimée au format α60 (161 × 228 mm), le premier format pouvant être apposé sur un format A4.



173 750 398 346 mm

K8

K6

K10

K11

K9

K7

K4

K5

K2

K3

K0

245 720 169 810 mm

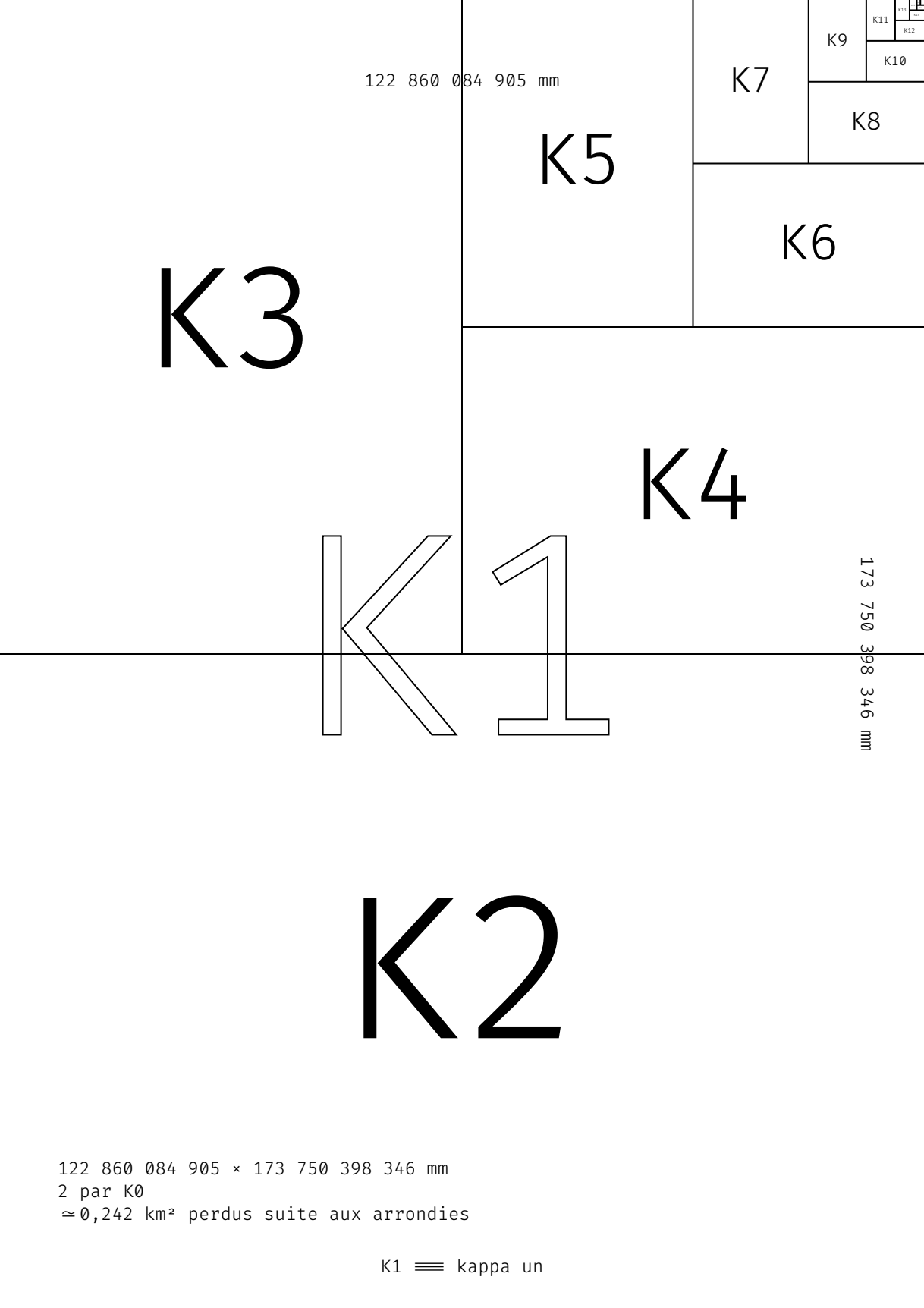
K1

173 750 398 346 × 245 720 169 810 mm

1 par K0

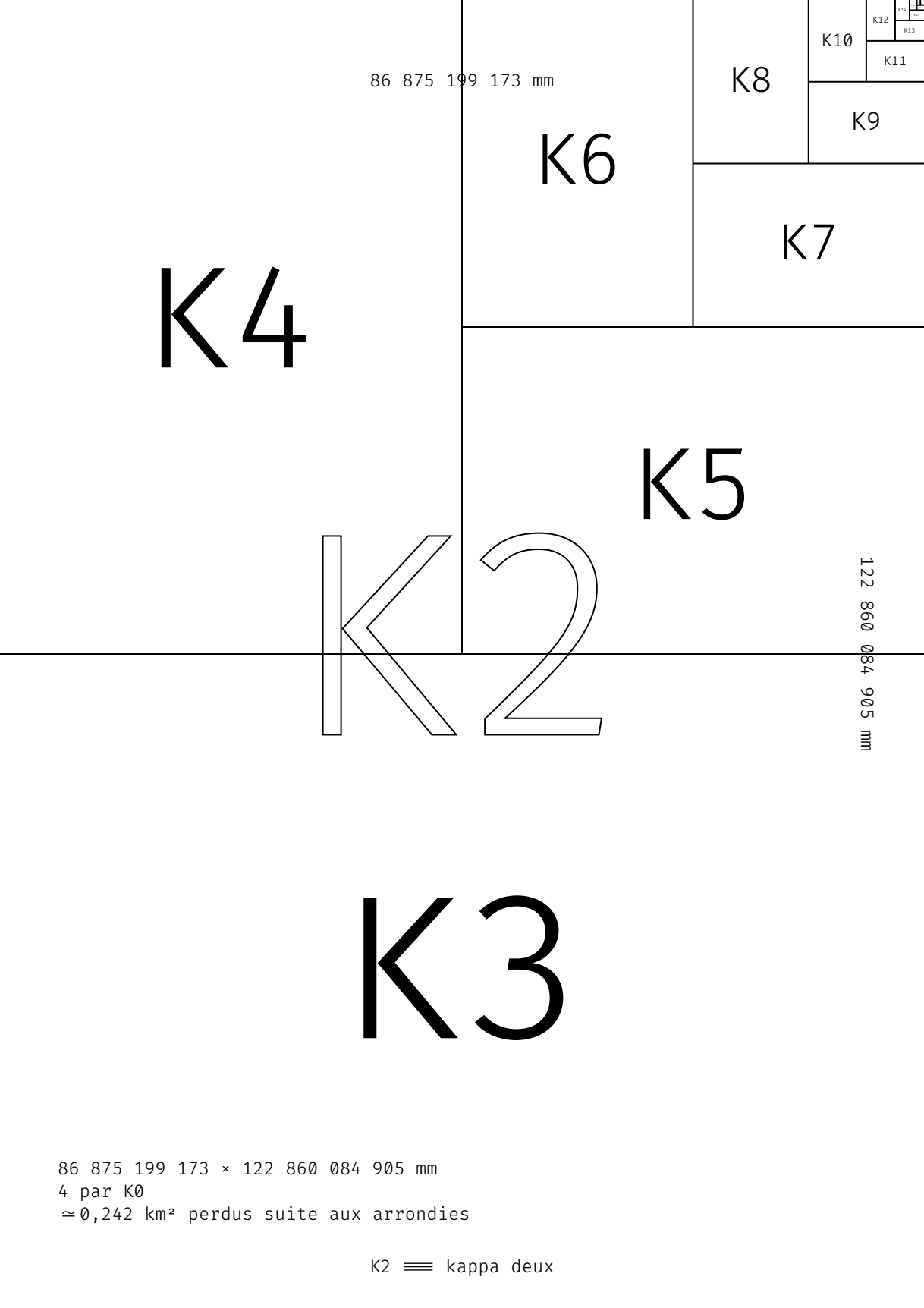
≈ 0,242 km² perdus suite aux arrondies

K0 ≡ kappa zéro



122 860 084 905 × 173 750 398 346 mm
2 par K0
≈ 0,242 km² perdus suite aux arrondies

K1 ≡ kappa un

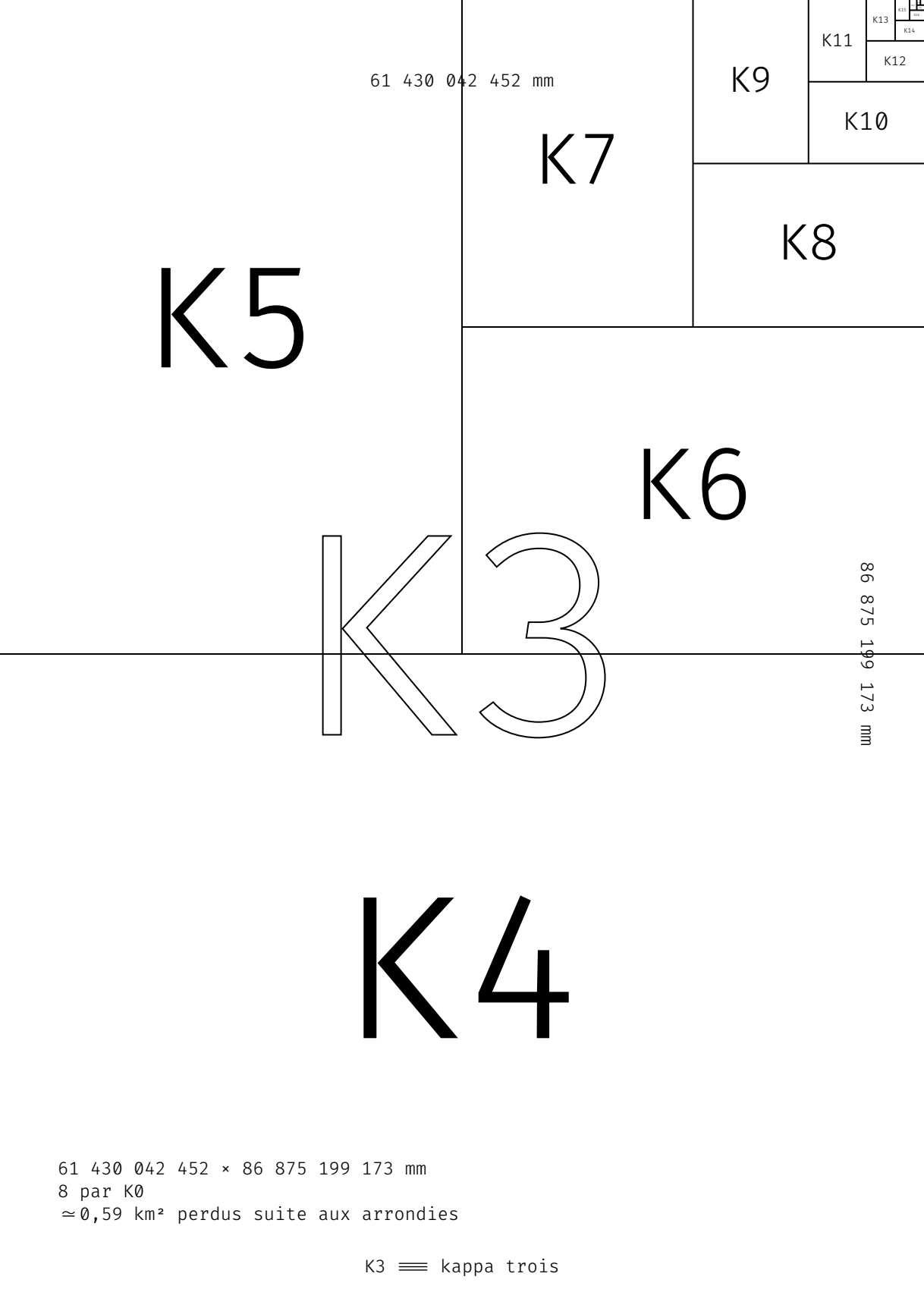


86 875 199 173 × 122 860 084 905 mm

4 par K0

≈ 0,242 km² perdus suite aux arrondies

K2 ≡ kappa deux



61 430 042 452 mm

K11

K12

K13

K14

K9

K10

K7

K8

K5

K6

K3

86 875 199 173 mm

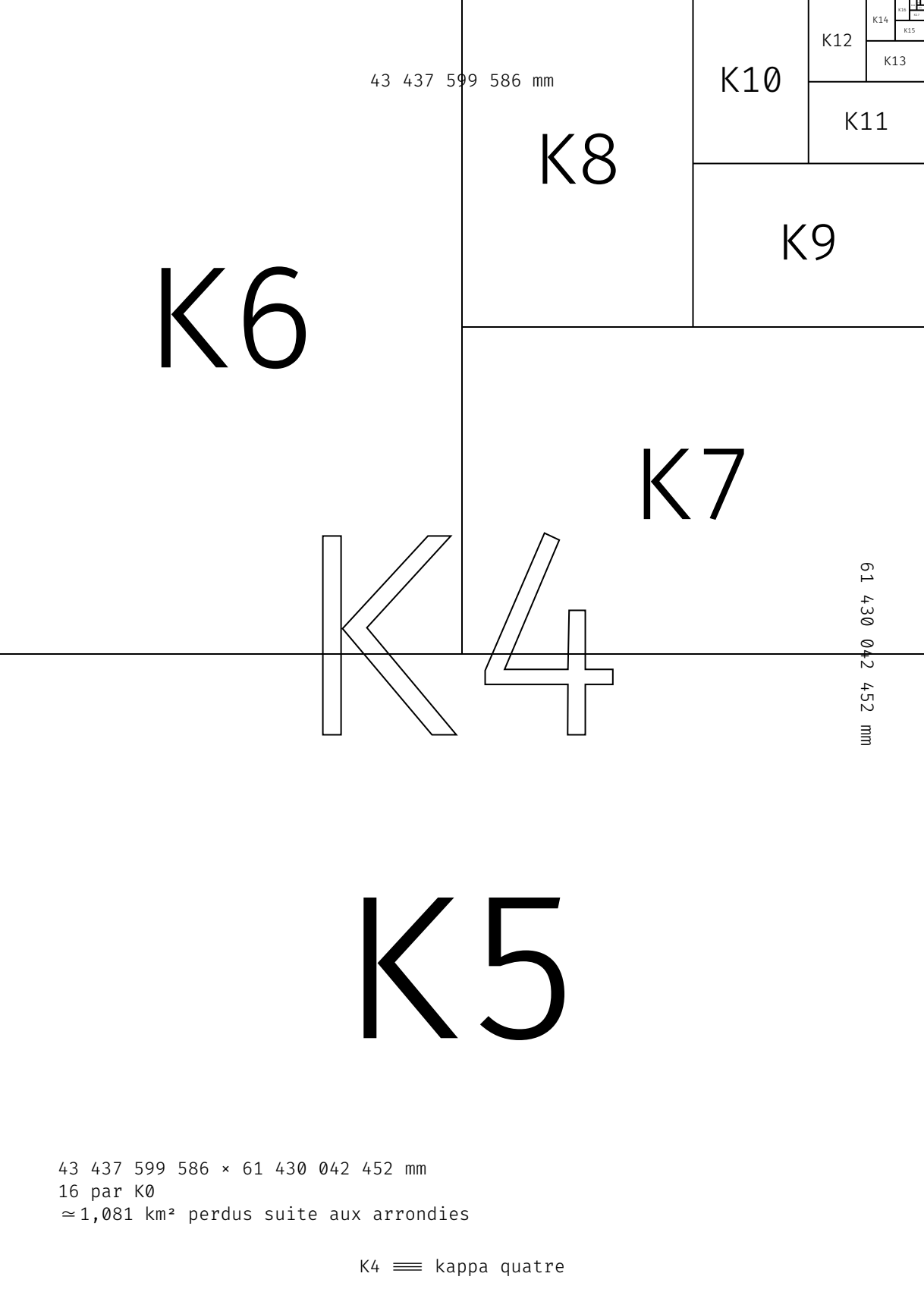
K4

61 430 042 452 × 86 875 199 173 mm

8 par K0

≈ 0,59 km² perdus suite aux arrondies

K3 ≡ kappa trois



43 437 599 586 × 61 430 042 452 mm
16 par K0
≈ 1,081 km² perdus suite aux arrondies

K4 ≡ kappa quatre

30 715 021 226 mm

K13

K14

K11

K12

K7

K10

K8

K5

43 437 599 586 mm

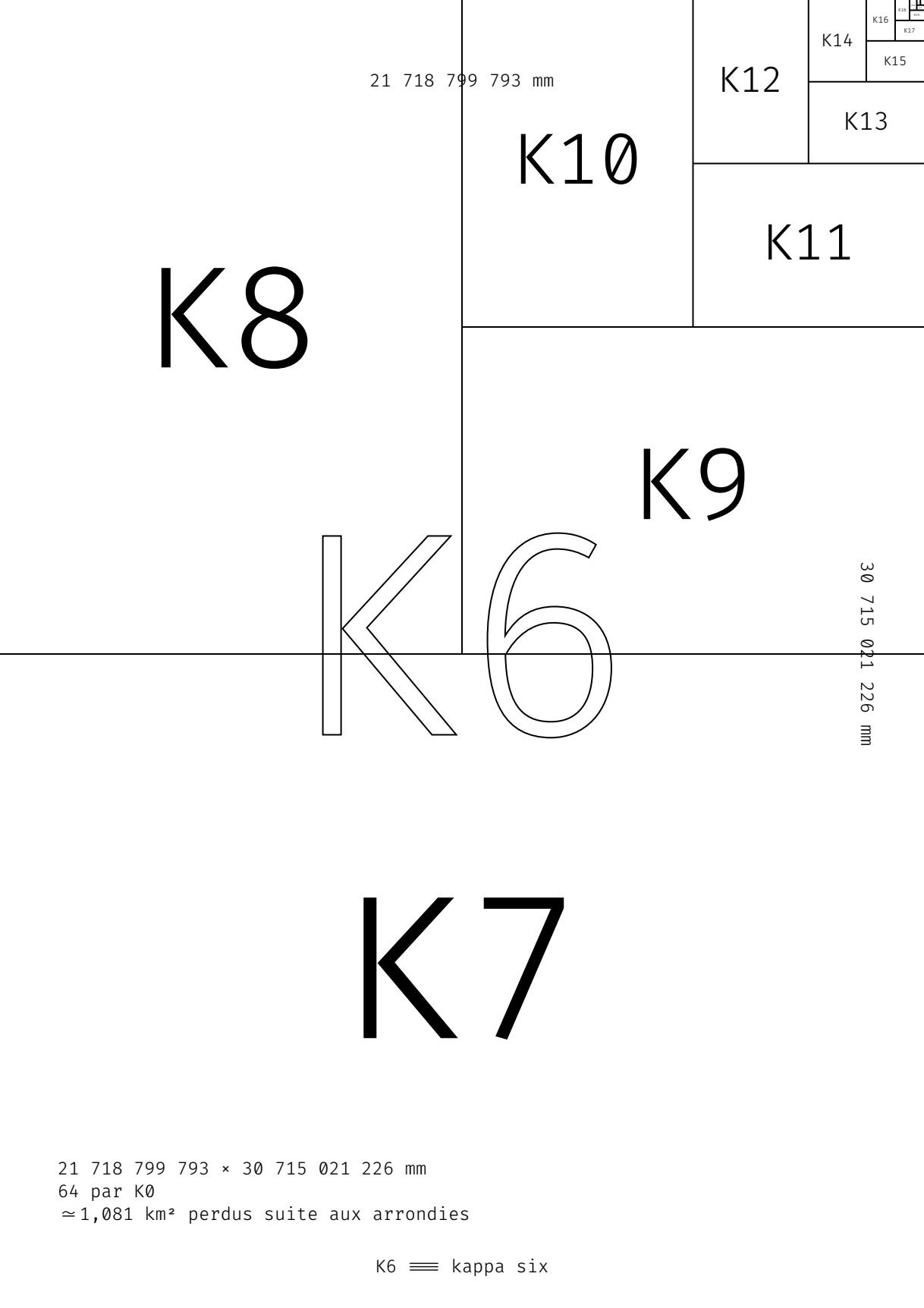
K6

30 715 021 226 × 43 437 599 586 mm

32 par K0

≈ 1,081 km² perdus suite aux arrondies

K5 ≡ kappa cinq



21 718 799 793 mm

K14

K16

K17

K15

K12

K13

K10

K11

K8

K9

K6

30 715 021 226 mm

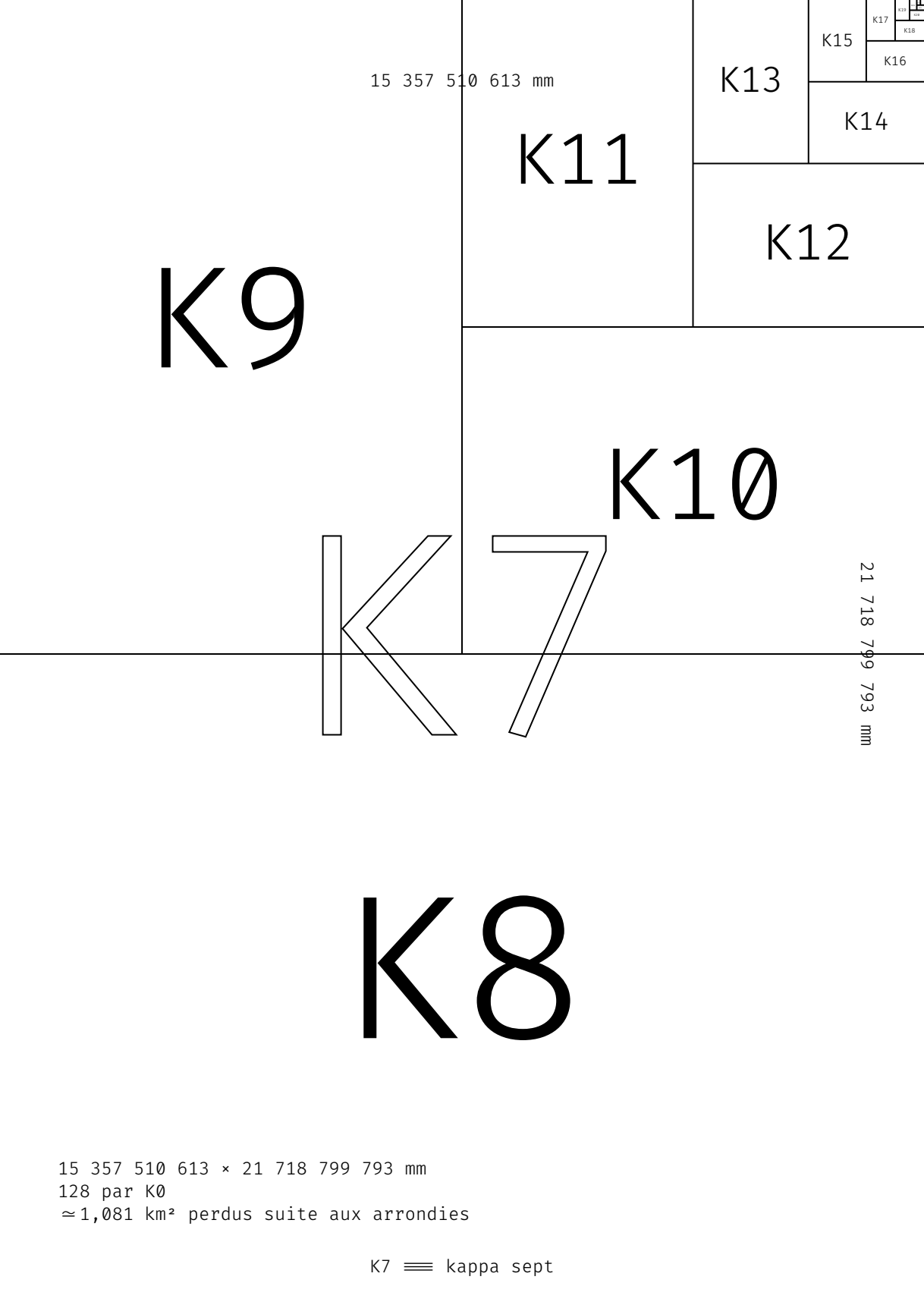
K7

21 718 799 793 × 30 715 021 226 mm

64 par K0

≈ 1,081 km² perdus suite aux arrondies

K6 ≡ kappa six



15 357 510 613 mm

K15

K16

K13

K14

K11

K12

K9

K10

K7

21 718 799 793 mm

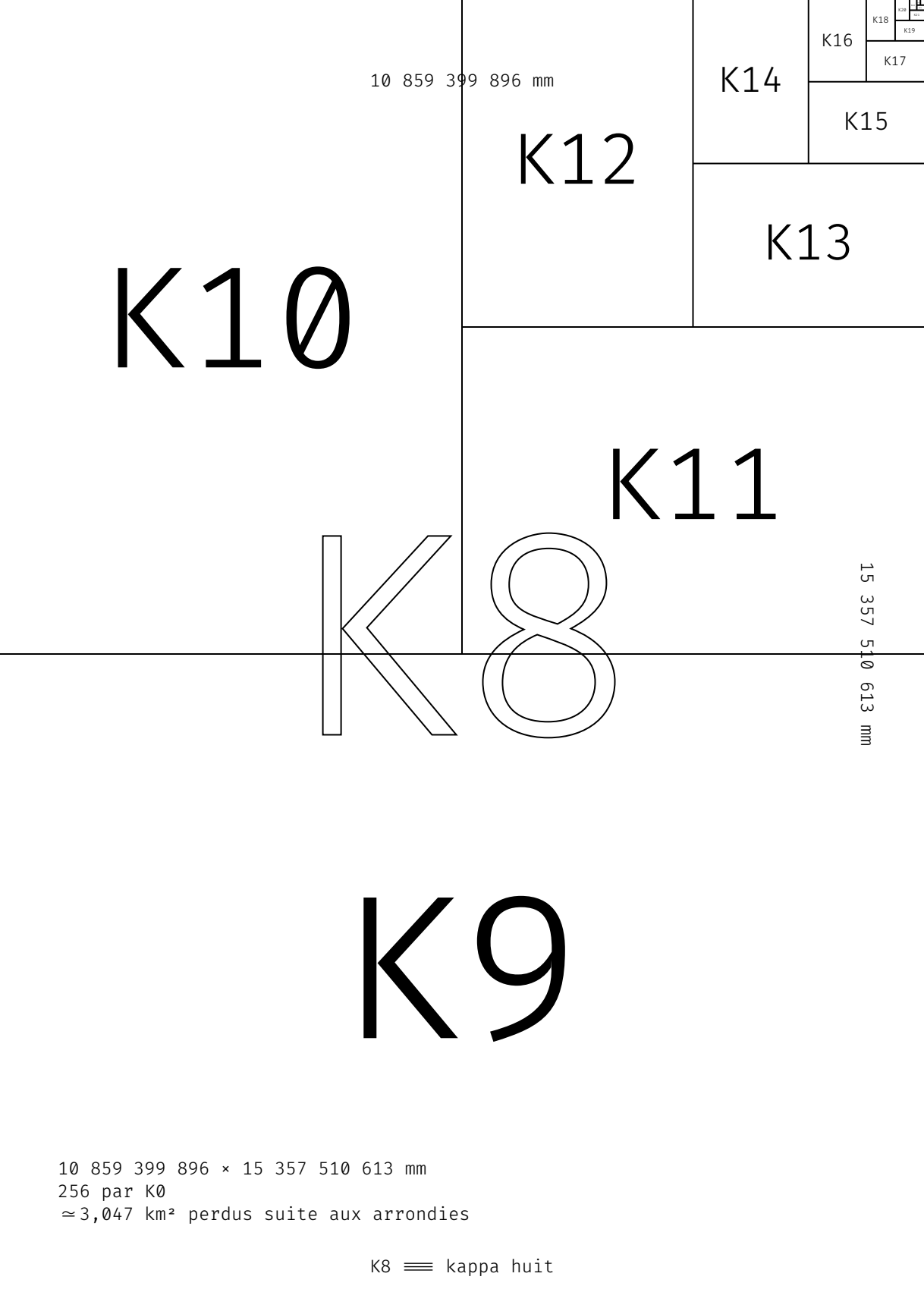
K8

15 357 510 613 × 21 718 799 793 mm

128 par K0

≈1,081 km² perdus suite aux arrondies

K7 ≡ kappa sept



10 859 399 896 mm

K16

K17

K14

K15

K12

K13

K10

K11

K8

15 357 510 613 mm

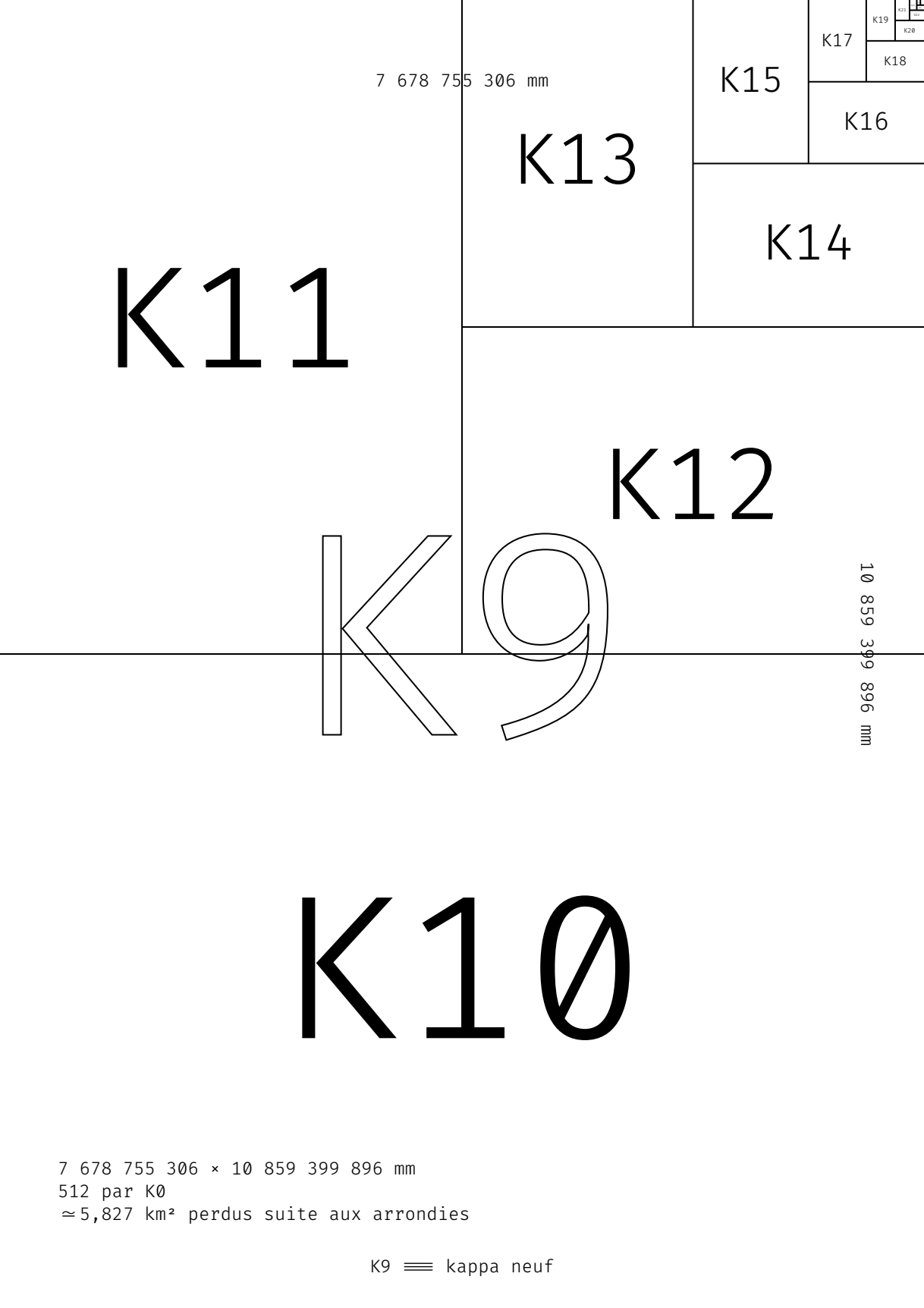
K9

10 859 399 896 × 15 357 510 613 mm

256 par K0

≈ 3,047 km² perdus suite aux arrondies

K8 ≡ kappa huit



7 678 755 306 mm

K17

K18

K15

K16

K13

K14

K11

K12

K9

10 859 399 896 mm

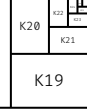
K10

7 678 755 306 × 10 859 399 896 mm

512 par K0

≈ 5,827 km² perdus suite aux arrondies

K9 ≡ kappa neuf



5 429 699 948 mm

K16

K18

K19


K17

K14

K15

K12

K13

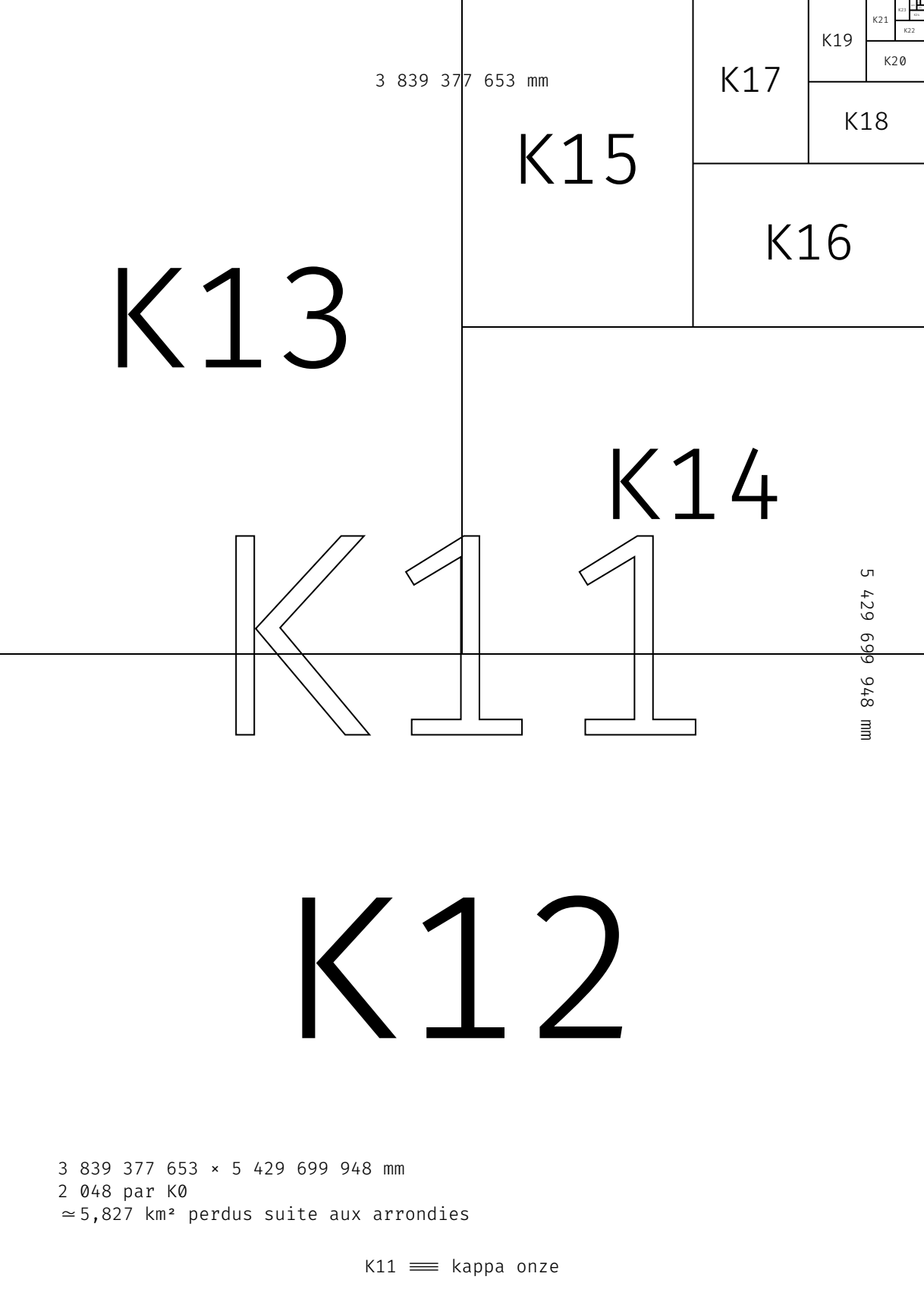


7 678 755 306 mm

K11

5 429 699 948 × 7 678 755 306 mm
1 024 par K0
≈ 5,827 km² perdus suite aux arrondies

K10 ≡ kappa dix



3 839 377 653 mm

K19

K21

K22

K20

K17

K18

K15

K16

K13

K14

K11

5 429 699 948 mm

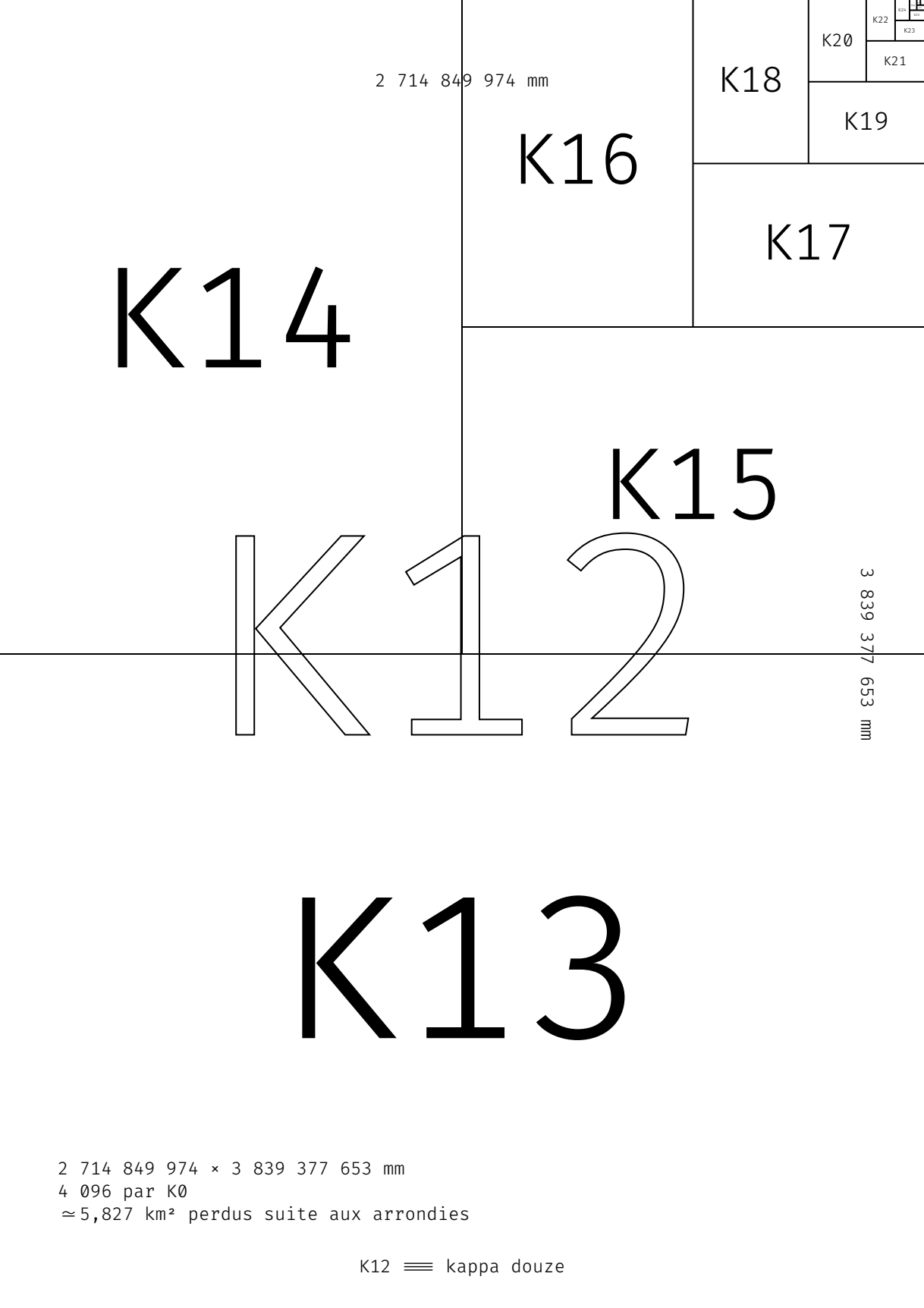
K12

3 839 377 653 × 5 429 699 948 mm

2 048 par K0

≈ 5,827 km² perdus suite aux arrondies

K11 ≡ kappa onze



2 714 849 974 × 3 839 377 653 mm
4 096 par K0
≈ 5,827 km² perdus suite aux arrondies

K12 ≡ kappa douze

1 919 688 826 mm

K21

K23

K24

K22

K19

K20

K17

K18

K15

K16

K13

2 714 849 974 mm

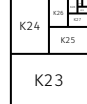
K14

1 919 688 826 × 2 714 849 974 mm

8 192 par K0

≈ 16,947 km² perdus suite aux arrondies

K13 ≡ kappa treize



1 357 424 987 mm

K20

K22

K23

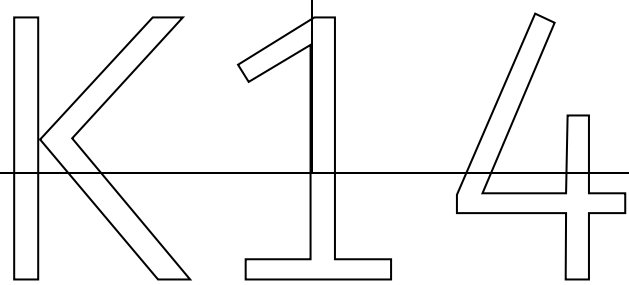
K21

K18

K19

K16

K17



1 919 688 826 mm

K15

1 357 424 987 × 1 919 688 826 mm
16 384 par K0
≈ 16,947 km² perdus suite aux arrondies

K14 ≡ kappa quatorze



K23

K21

K22

959 844 413 mm

K19

K20

K17

K18

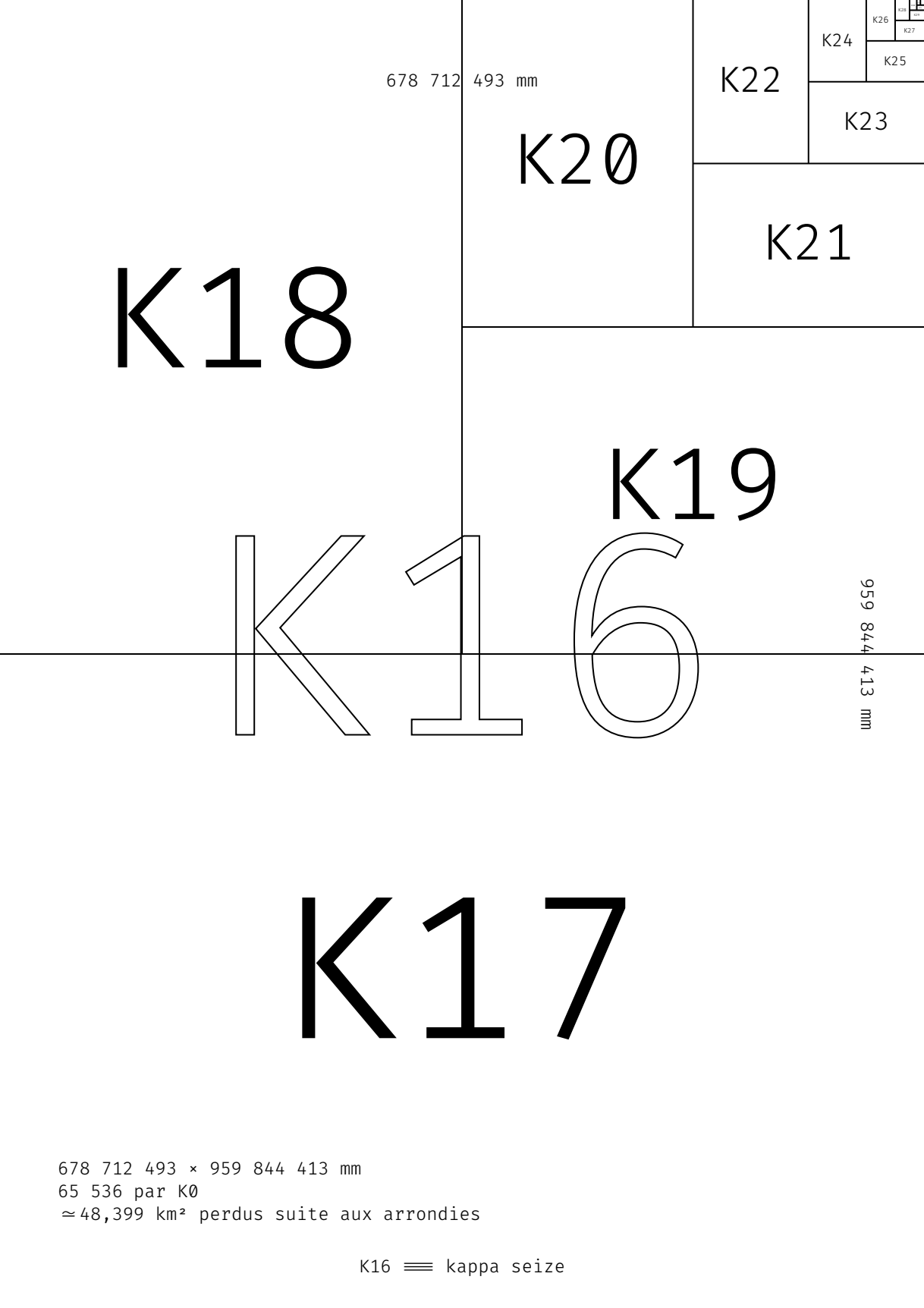
K15

1 357 424 987 mm

K16

959 844 413 × 1 357 424 987 mm
32 768 par K0
≈16,947 km² perdus suite aux arrondies

K15 ≡ kappa quinze



678 712 493 mm

K24

K26
K27

K25

K22

K23

K20

K21

K18

K19

K16

959 844 413 mm

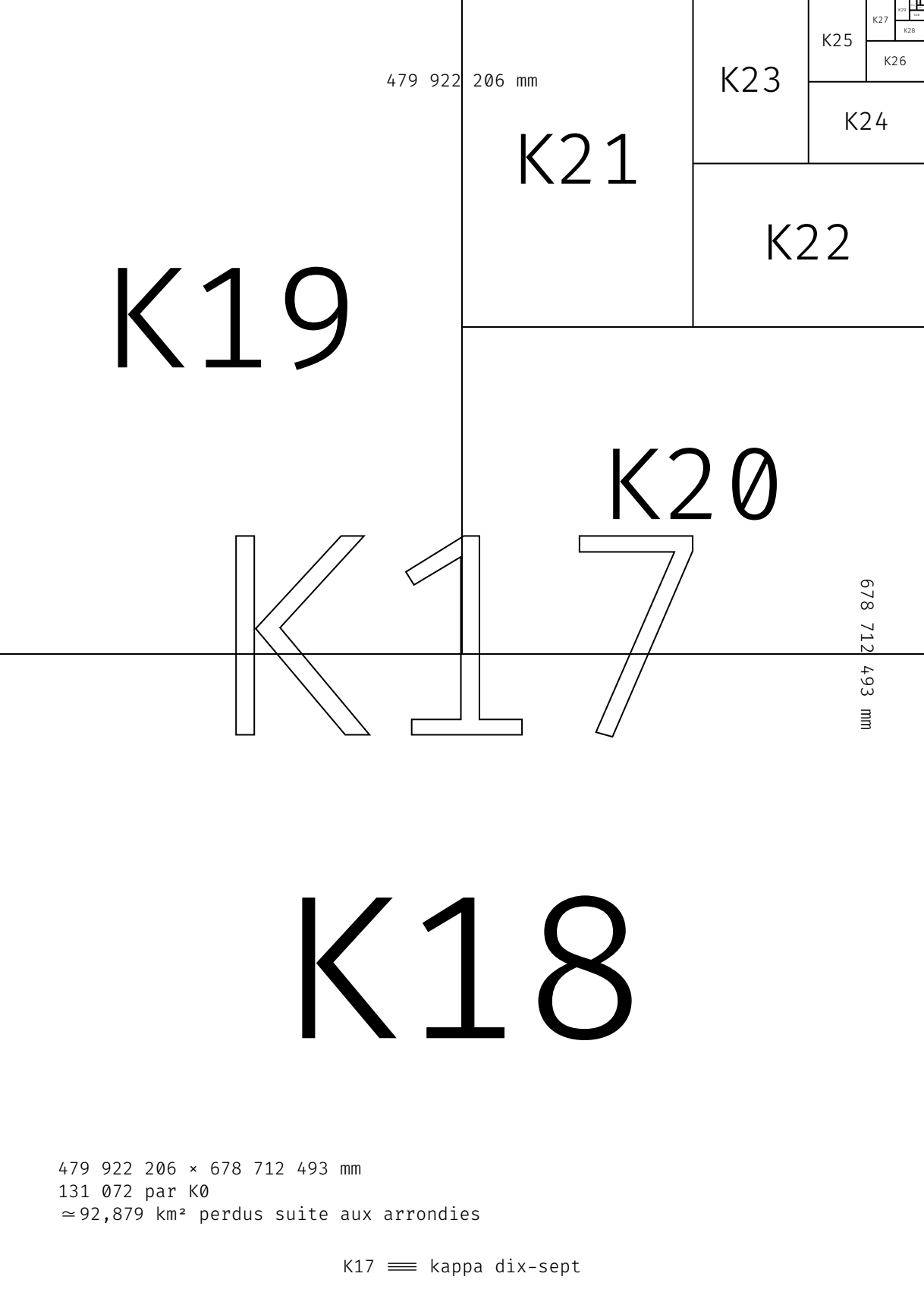
K17

678 712 493 × 959 844 413 mm

65 536 par K0

≈ 48,399 km² perdus suite aux arrondies

K16 ≡ kappa seize



479 922 206 mm

K25

K27
K28

K23

K26

K24

K21

K22

K19

K20

K17

678 712 493 mm

K18

479 922 206 × 678 712 493 mm

131 072 par K0

≈ 92,879 km² perdus suite aux arrondies

K17 ≡ kappa dix-sept

339 356 246 mm

K26

K28
K29

K24

K27

K25

K22

K23

K20

K21

K18

479 922 206 mm

K19

339 356 246 × 479 922 206 mm

262 144 par K0

≈ 155,784 km² perdus suite aux arrondies

K18 ≡ kappa dix-huit

239 961 103 mm

K27

K28

K25

K26

K23

K24

K21

K22

K19

339 356 246 mm

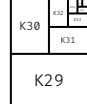
K20

239 961 103 × 339 356 246 mm

524 288 par K0

≈ 155,784 km² perdus suite aux arrondies

K19 ≡ kappa dix-neuf



169 678 123 mm

K26

K28

K30

K29

K27

K24

K25

K22

K23

K20

239 961 103 mm

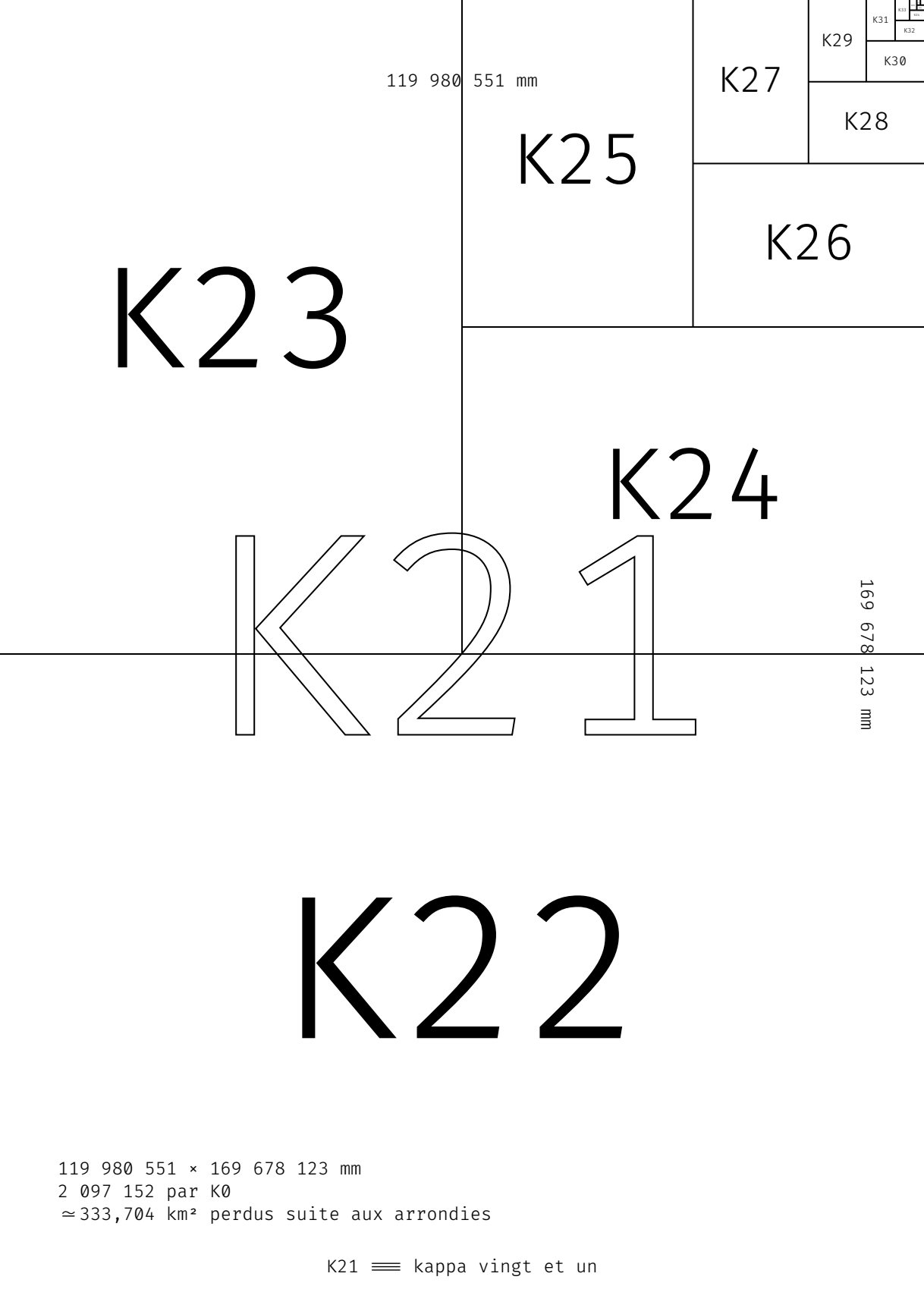
K21

169 678 123 × 239 961 103 mm

1 048 576 par K0

≈ 155,784 km² perdus suite aux arrondies

K20 ≡ kappa vingt



119 980 551 mm

K29

K31

K32

K30

K27

K28

K25

K26

K23

K24

K21

169 678 123 mm

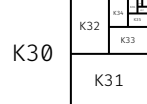
K22

119 980 551 × 169 678 123 mm

2 097 152 par K0

≈ 333,704 km² perdus suite aux arrondies

K21 ≡ kappa vingt et un



84 839 061 mm

K28

K29

K26

K27

K24

K25

K22

119 980 551 mm

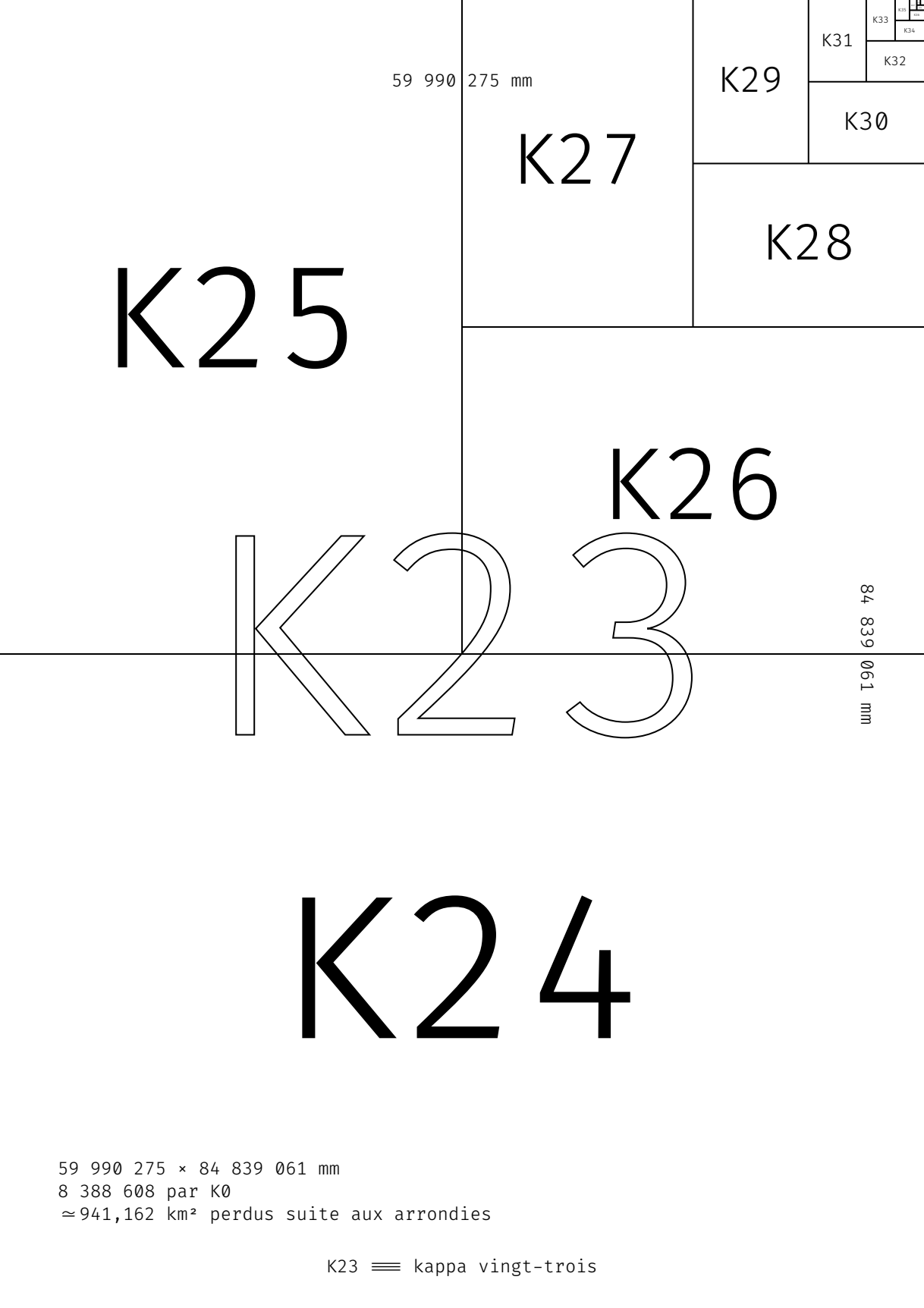
K23

84 839 061 × 119 980 551 mm

4 194 304 par K0

≈ 585,322 km² perdus suite aux arrondies

K22 ≡ kappa vingt-deux



59 990 275 mm

K31

K33

K34

K32

K29

K30

K27

K28

K25

K26

K23

84 839 061 mm

K24

59 990 275 × 84 839 061 mm

8 388 608 par K0

≈ 941,162 km² perdus suite aux arrondies

K23 ≡ kappa vingt-trois

42 419 530 mm

K30

K32

K34

K35

K31

K28

K29

K26

K27

K24

59 990 275 mm

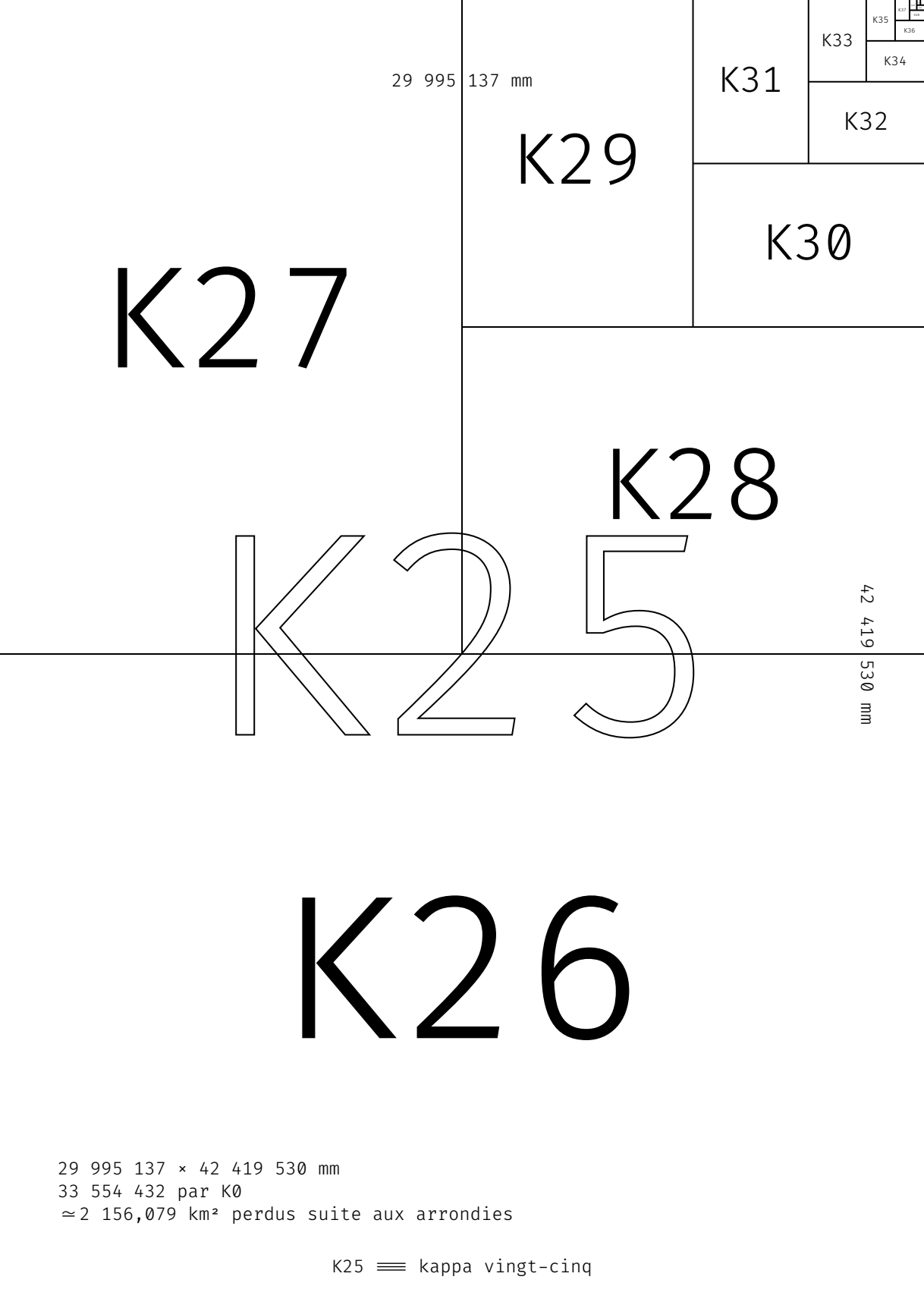
K25

42 419 530 × 59 990 275 mm

16 777 216 par K0

≈ 1 444,397 km² perdus suite aux arrondies

K24 ≡ kappa vingt-quatre



29 995 137 mm

K33

K35

K36

K34

K31

K32

K29

K30

K27

K28

K25

42 419 530 mm

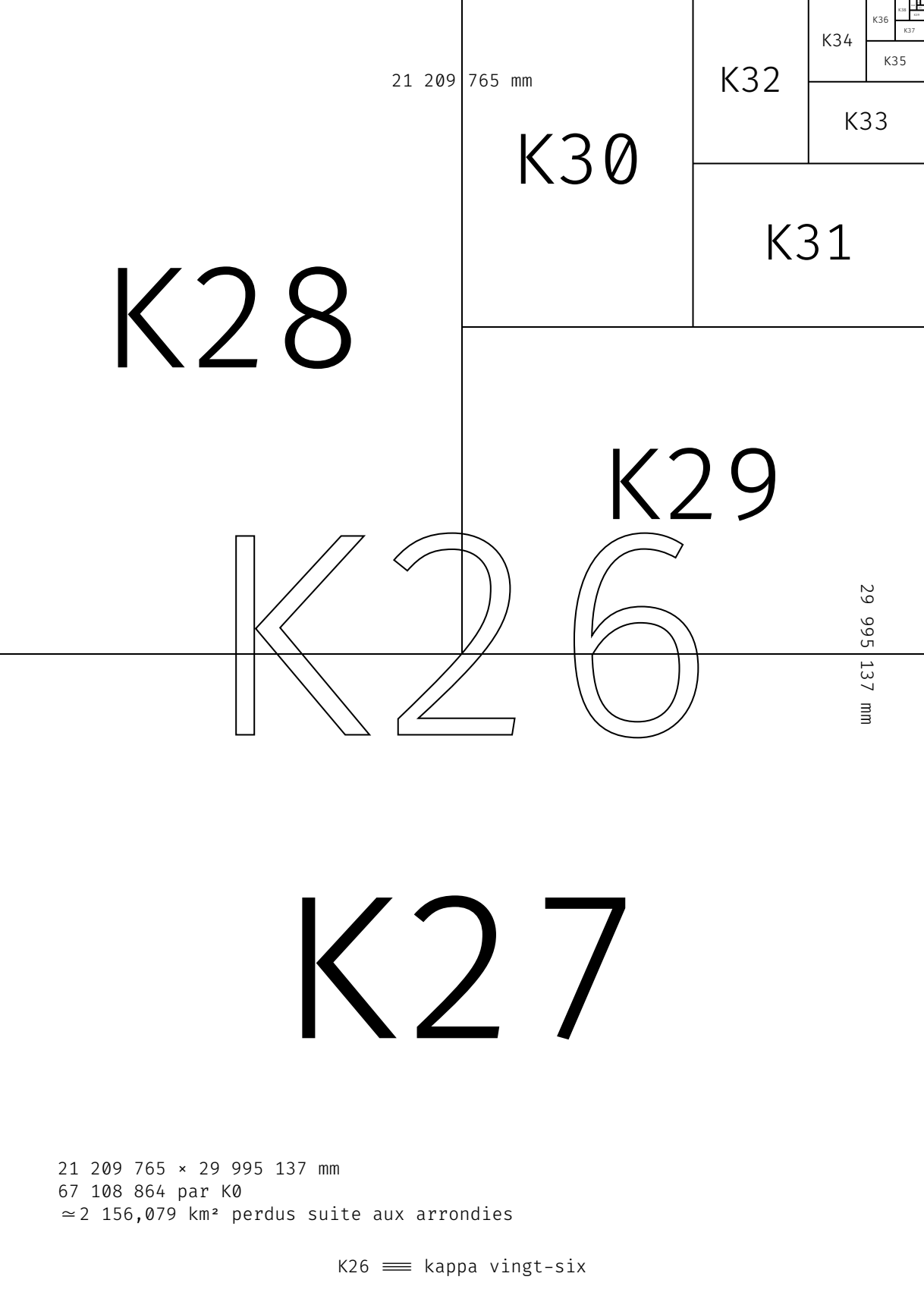
K26

29 995 137 × 42 419 530 mm

33 554 432 par K0

≈ 2 156,079 km² perdus suite aux arrondies

K25 ≡ kappa vingt-cinq



21 209 765 mm

K34

K36
K37

K35

K32

K33

K30

K31

K28

K29

K26

29 995 137 mm

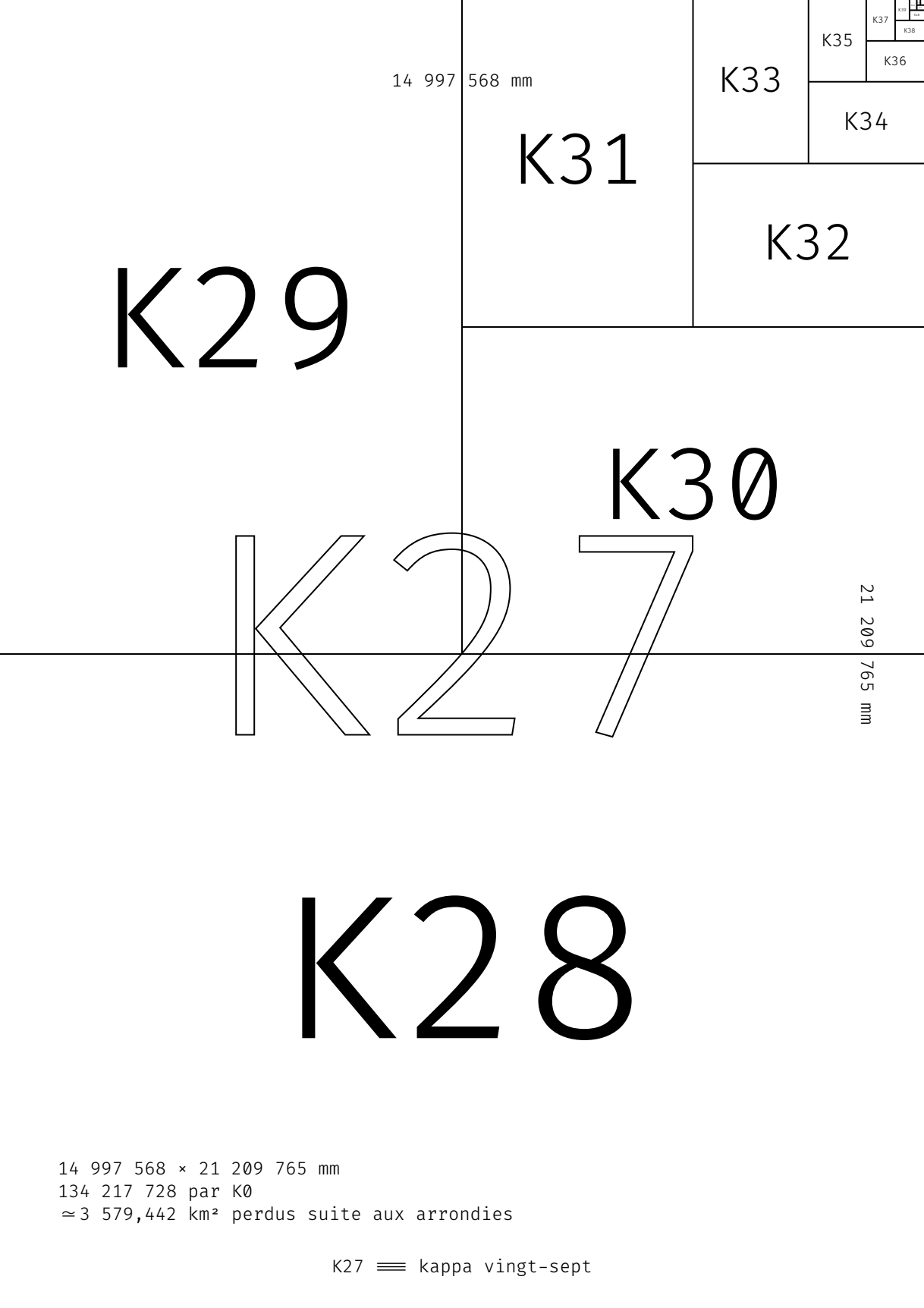
K27

21 209 765 × 29 995 137 mm

67 108 864 par K0

≈ 2 156,079 km² perdus suite aux arrondies

K26 ≡ kappa vingt-six



14 997 568 mm

K35

K37

K38

K33

K36

K34

K31

K32

K29

K30

K27

21 209 765 mm

K28

14 997 568 × 21 209 765 mm

134 217 728 par K0

≈ 3 579,442 km² perdus suite aux arrondies

K27 ≡ kappa vingt-sept

10 604 882 mm

K36

K38

K39

K37

K34

K35

K32

K33

K30

K31

K28

14 997 568 mm

K29

10 604 882 × 14 997 568 mm

268 435 456 par K0

≈ 5 592,382 km² perdus suite aux arrondies

K28 ≡ kappa vingt-huit

7 498 784 mm

K37

K38

K35

K36

K33

K34

K31

K32

K29

10 604 882 mm

K30

7 498 784 × 10 604 882 mm

536 870 912 par K0

≈ 5 592,382 km² perdus suite aux arrondies

K29 ≡ kappa vingt-neuf



5 302 441 mm

K36

K38

K39

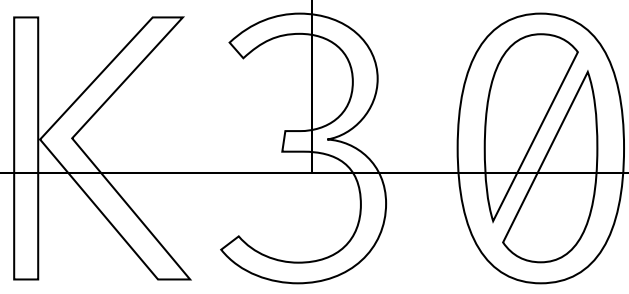
K37

K34

K35

K32

K33



7 498 784 mm

K31

5 302 441 × 7 498 784 mm

1 073 741 824 par K0

≈ 5 592,382 km² perdus suite aux arrondies

K30 ≡ kappa trente

3 749 392 mm

K39

K40

K37

K38

K35

K36

K33

K34

K31

5 302 441 mm

K32

3 749 392 × 5 302 441 mm

2 147 483 648 par K0

≈ 5 592,382 km² perdus suite aux arrondies

K31 ≡ kappa trente et un

2 651 220 mm

K40

K41

K38

K39

K36

K37

K34

K35

K32

3 749 392 mm

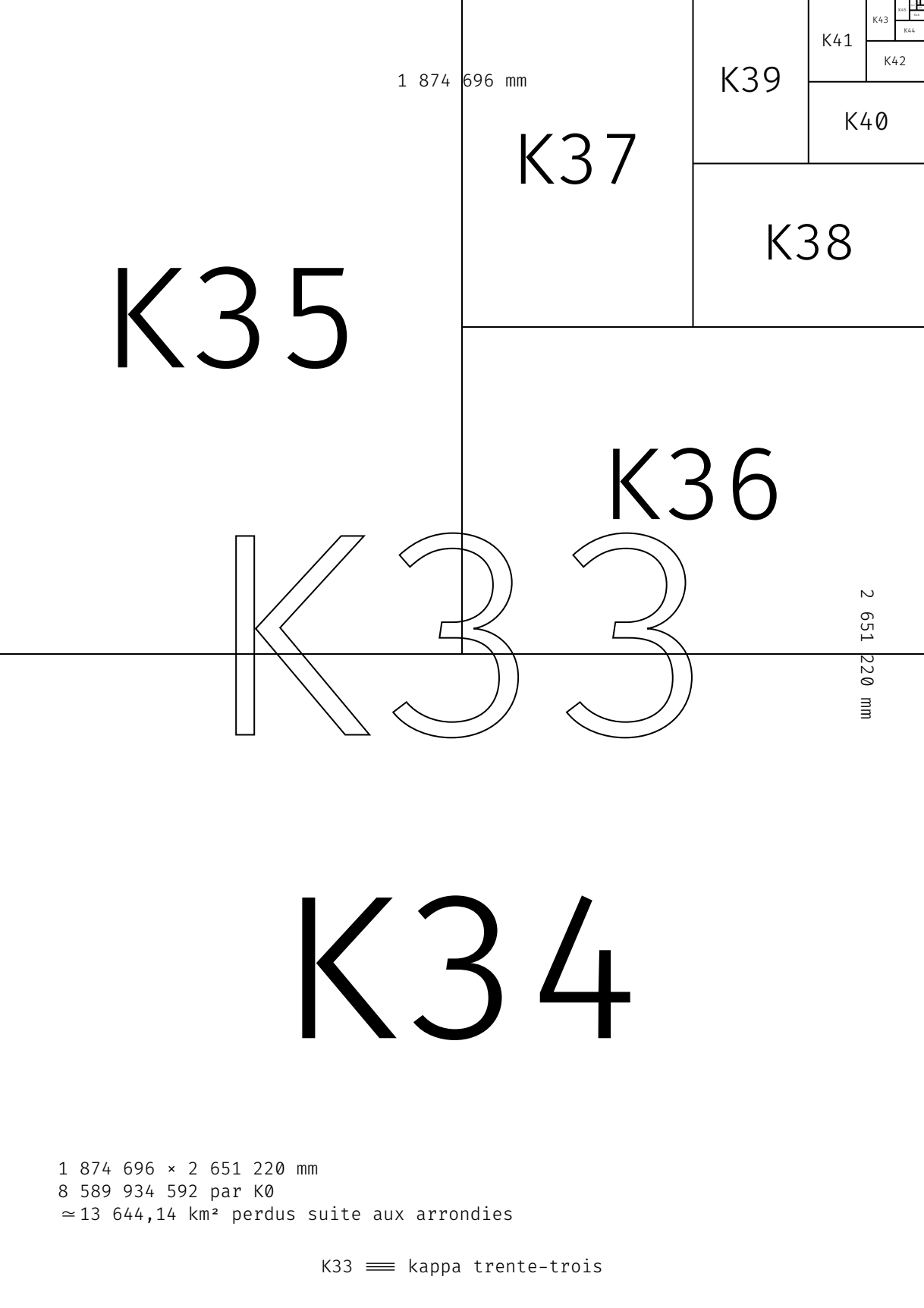
K33

2 651 220 × 3 749 392 mm

4 294 967 296 par K0

≈ 13 644,14 km² perdus suite aux arrondies

K32 ≡ kappa trente-deux



1 874 696 mm

K41

K43

K44

K42

K39

K40

K37

K38

K35

K36

K33

2 651 220 mm

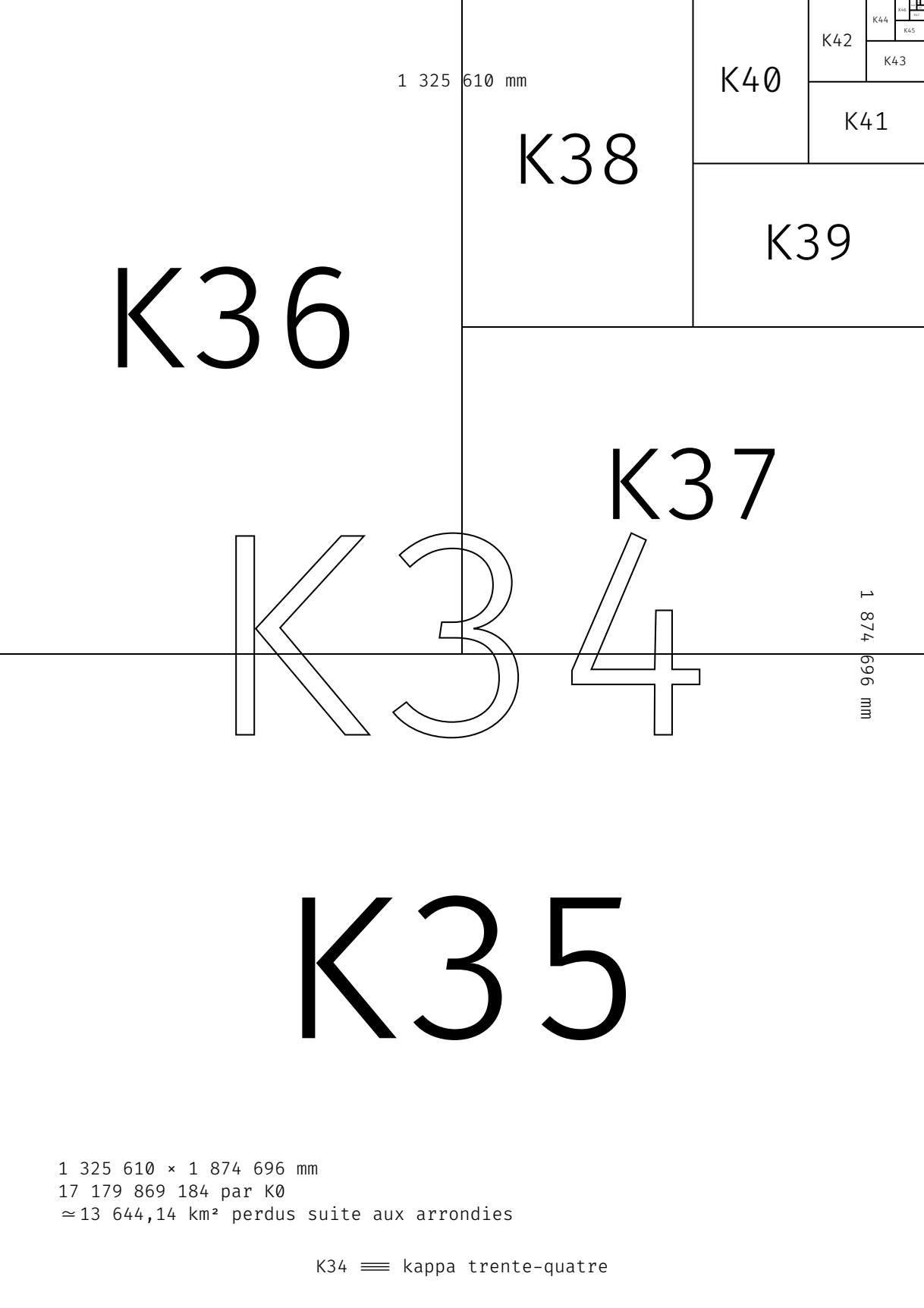
K34

1 874 696 × 2 651 220 mm

8 589 934 592 par K0

≈ 13 644,14 km² perdus suite aux arrondies

K33 ≡ kappa trente-trois



1 325 610 × 1 874 696 mm

17 179 869 184 par K0

≈ 13 644,14 km² perdus suite aux arrondies

K34 ≡ kappa trente-quatre

937 348 mm

K43

K45
K46

K44

K41

K42

K39

K40

K37

K38

K35

1 325 610 mm

K36

937 348 × 1 325 610 mm

34 359 738 368 par K0

≈ 13 644,14 km² perdus suite aux arrondies

K35 ≡ kappa trente-cinq

662 805 mm

K44

K46
K47

K45

K42

K43

K40

K41

K38

K39

K36

937 348 mm

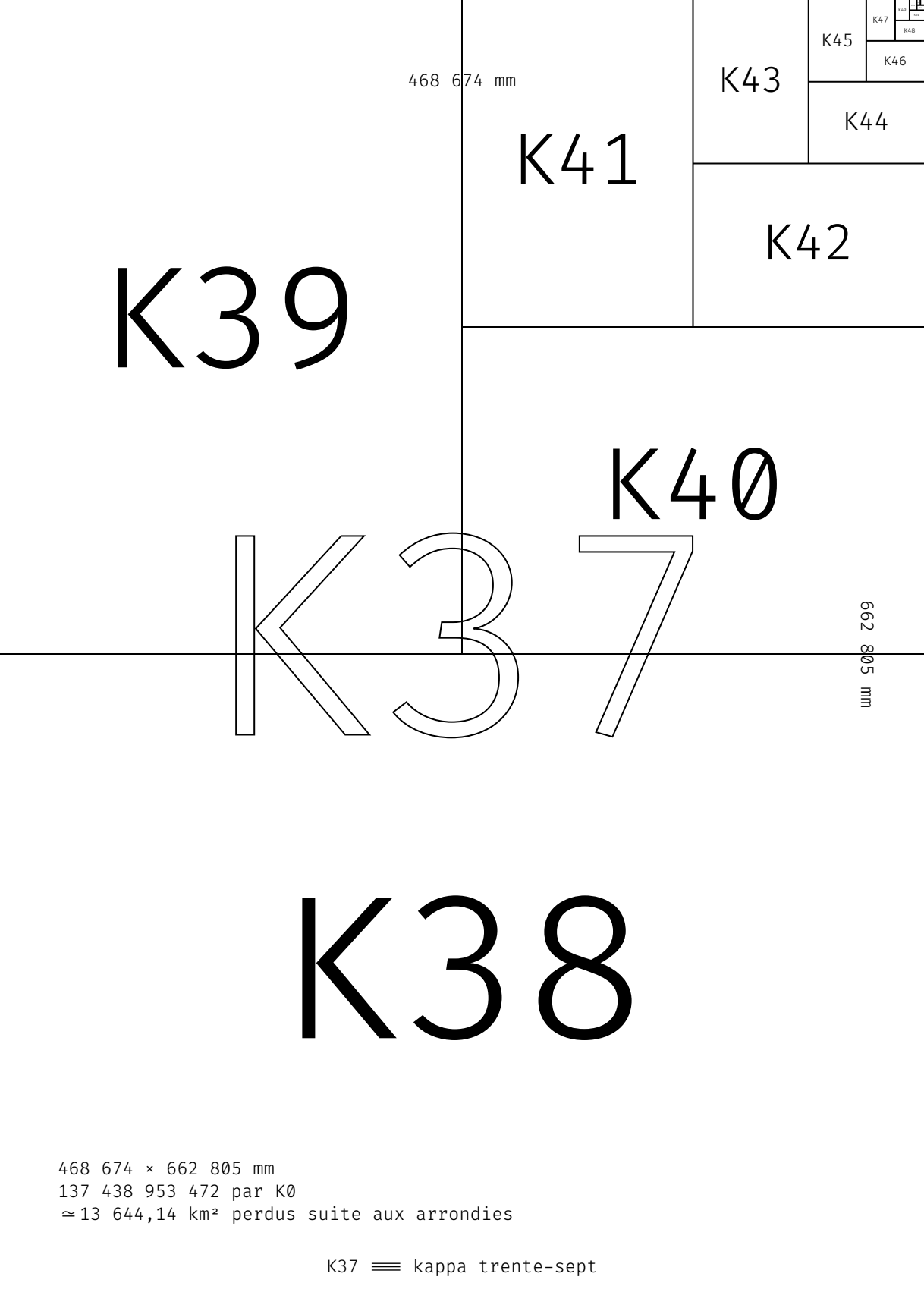
K37

662 805 × 937 348 mm

68 719 476 736 par K0

≈ 13 644,14 km² perdus suite aux arrondies

K36 ≡ kappa trente-six



468 674 mm

K45

K46

K43

K44

K41

K42

K39

K40

K37

662 805 mm

K38

468 674 × 662 805 mm
137 438 953 472 par K0
≈ 13 644,14 km² perdus suite aux arrondies

K37 ≡ kappa trente-sept

331 402 mm

K46

K48

K49

K47

K44

K45

K42

K43

K40

K41

K38

468 674 mm

K39

331 402 × 468 674 mm
274 877 906 944 par K0
≈ 78 058,204 km² perdus suite aux arrondies

K38 ≡ kappa trente-huit



234 337 mm

K45

K46

K43

K44

K41

K42

K39

331 402 mm

K40

234 337 × 331 402 mm
549 755 813 888 par K0
≈ 78 058,204 km² perdus suite aux arrondies

K39 ≡ kappa trente-neuf



K48

K50
K51

K49

165 701 mm

K46


K47

K44

K45

K42

K43



234 337 mm

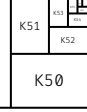
K41

165 701 × 234 337 mm

1 099 511 627 776 par K0

≈ 78 058,204 km² perdus suite aux arrondies

K40 ≡ kappa quarante



K49

K50

117 168 mm

K47


K48

K45

K46

K43

K44



165 701 mm

K42

117 168 × 165 701 mm

2 199 023 255 552 par K0

≈ 260 248,38 km² perdus suite aux arrondies

K41 ≡ kappa quarante et un

82 850 mm

K50

K52

K53

K51

K48

K49

K46

K47

K44

K45

K44 2

117 168 mm

K43

82 850 × 117 168 mm

4 398 046 511 104 par K0

≈ 517 903,537 km² perdus suite aux arrondies

K42 ≡ kappa quarante-deux



58 584 mm

K49

K51

K52


K50

K47

K48

K45

K46



82 850 mm

K44

58 584 × 82 850 mm

8 796 093 022 208 par K0

≈ 517 903,537 km² perdus suite aux arrondies

K43 ≡ kappa quarante-trois



41 425 mm

K50

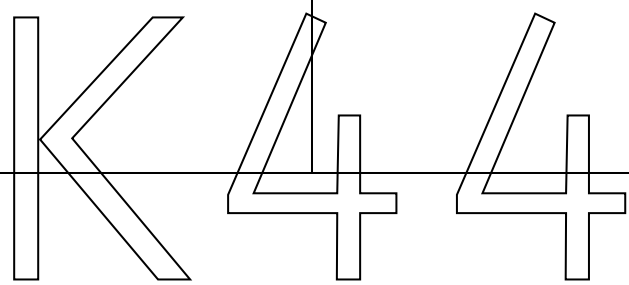
K51

K48

K49

K46

K47

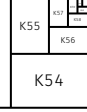


58 584 mm

K45

41 425 × 58 584 mm
17 592 186 044 416 par K0
≈ 517 903,537 km² perdus suite aux arrondies

K44 ≡ kappa quarante-quatre



29 292 mm

K51

K53

K55

K56

K54


K52

K49

K50

K47

K48



41 425 mm

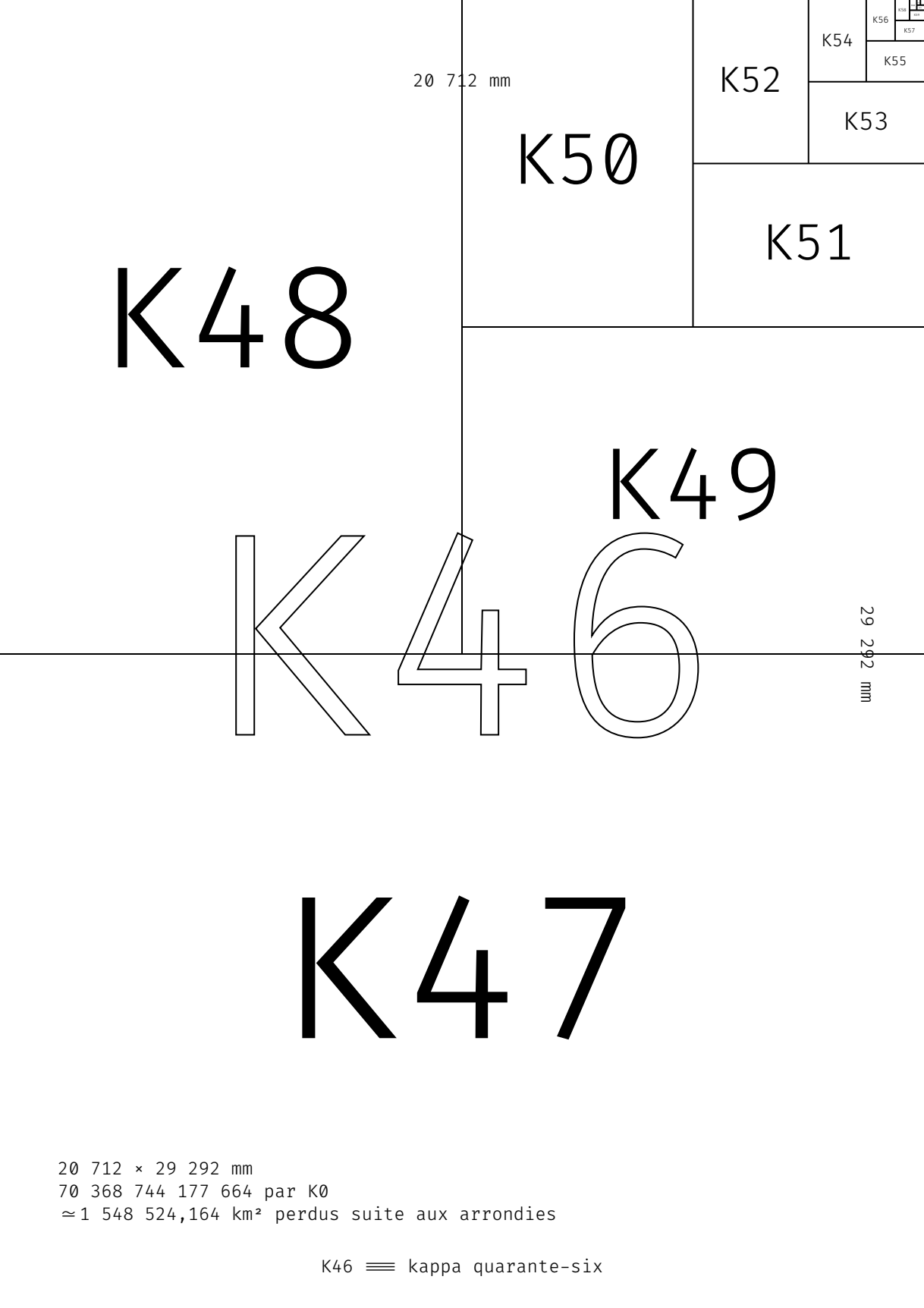
K46

29 292 × 41 425 mm

35 184 372 088 832 par K0

≈ 517 903,537 km² perdus suite aux arrondies

K45 ≡ kappa quarante-cinq



K48

20 712 mm

K50

K52

K54

K56

K57

K55

K53

K51

K49

K46

29 292 mm

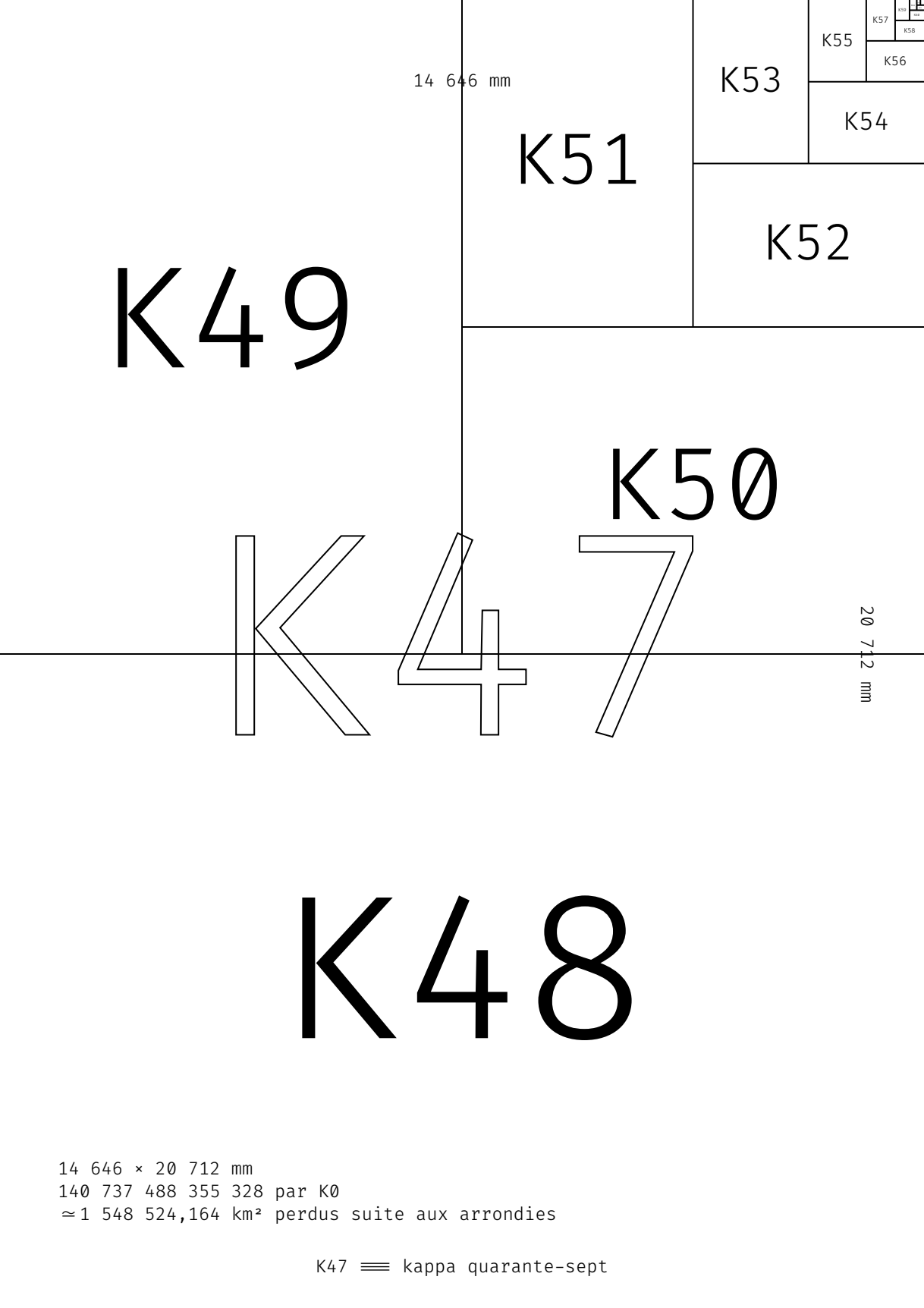
K47

20 712 × 29 292 mm

70 368 744 177 664 par K0

≈ 1 548 524,164 km² perdus suite aux arrondies

K46 ≡ kappa quarante-six



14 646 mm

K55

K56

K53

K54

K51

K52

K49

K50

K47

20 712 mm

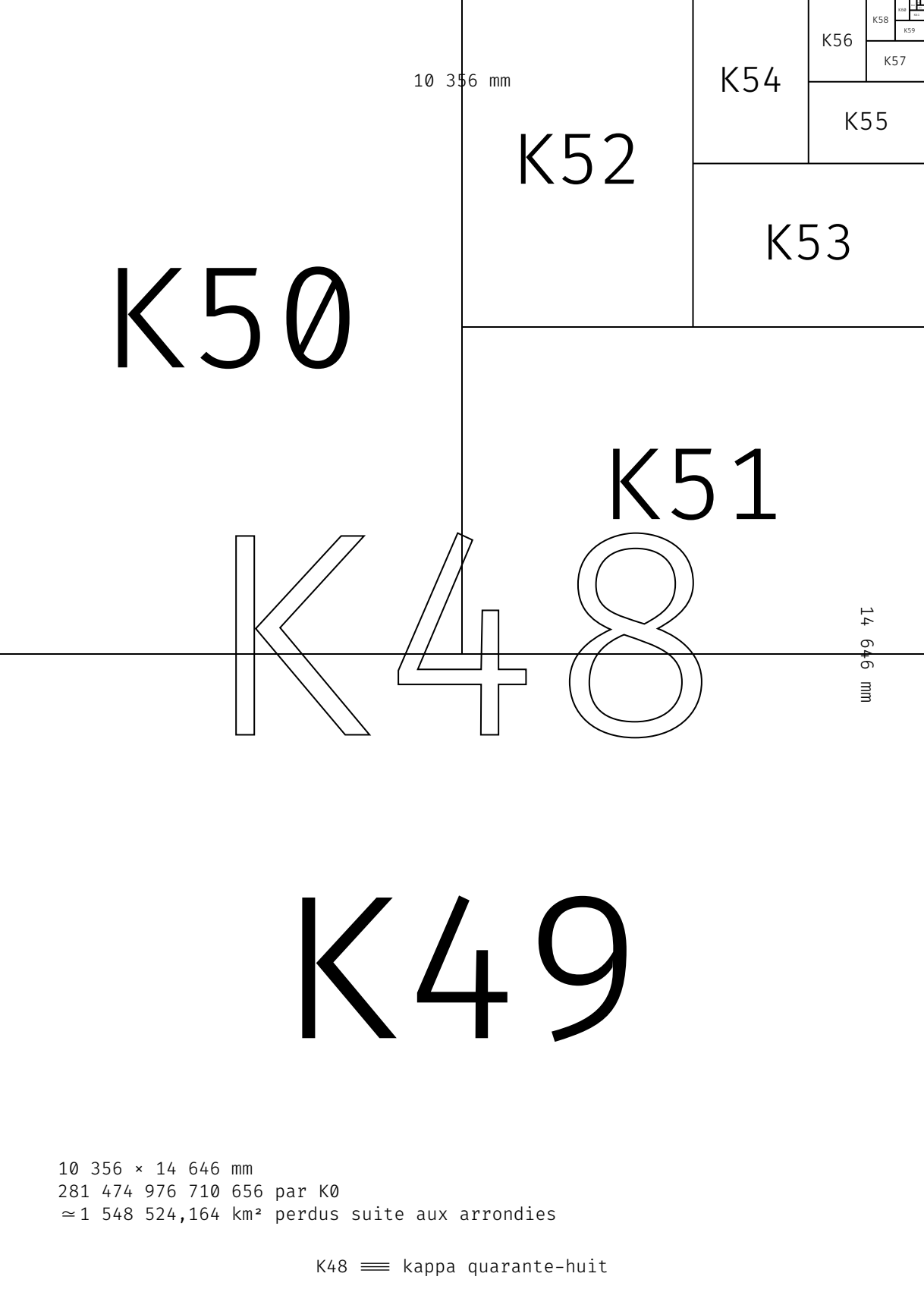
K48

14 646 × 20 712 mm

140 737 488 355 328 par K0

≈ 1 548 524,164 km² perdus suite aux arrondies

K47 ≡ kappa quarante-sept



10 356 mm

K56

K58
K59

K57

K54

K55

K52

K53

K50

K51

K48 K44 K48

14 646 mm

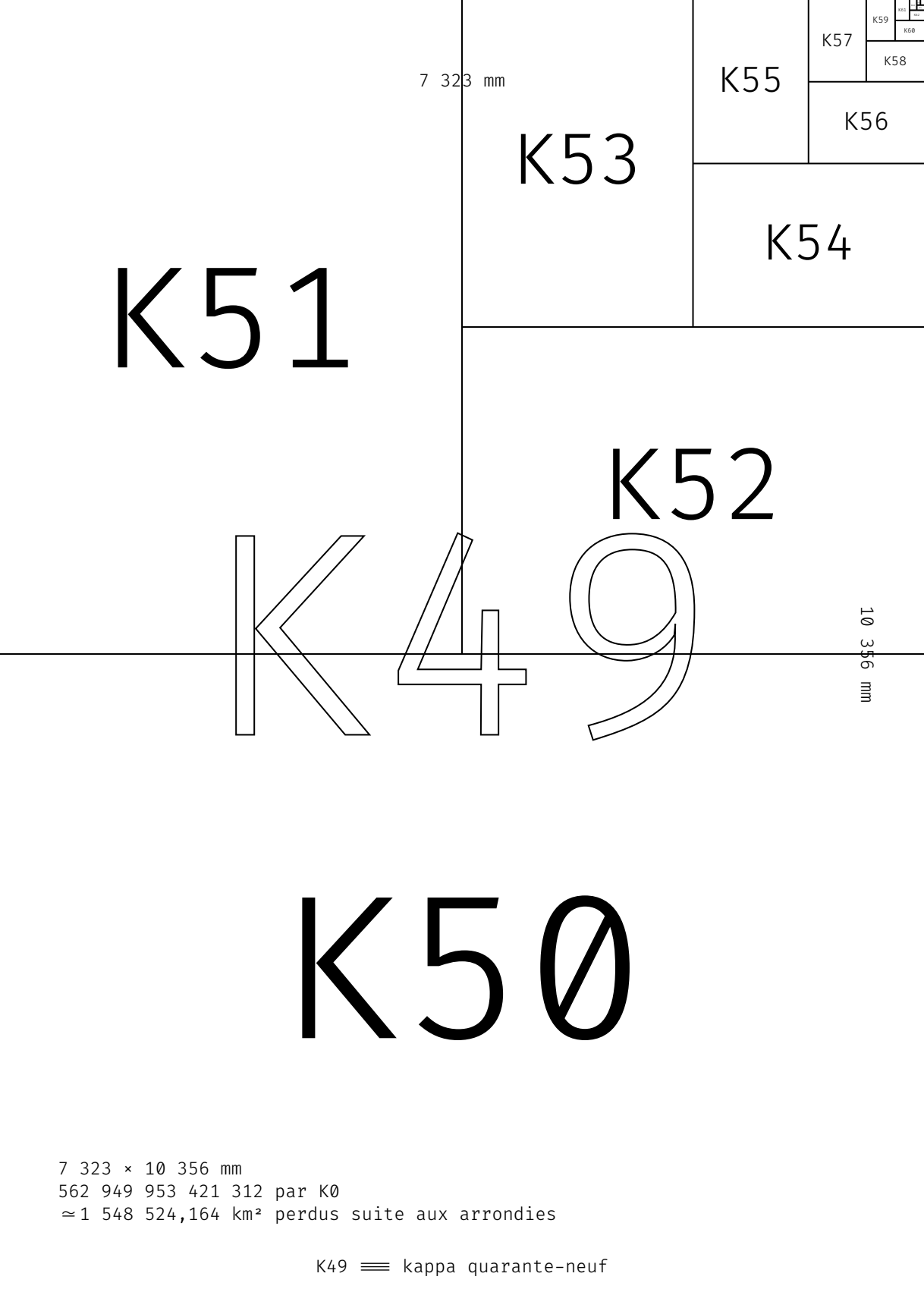
K49

10 356 × 14 646 mm

281 474 976 710 656 par K0

≈ 1 548 524,164 km² perdus suite aux arrondies

K48 ≡ kappa quarante-huit



7 323 mm

K57

K58

K55

K56

K53

K54

K51

K52

K4 9 9

10 356 mm

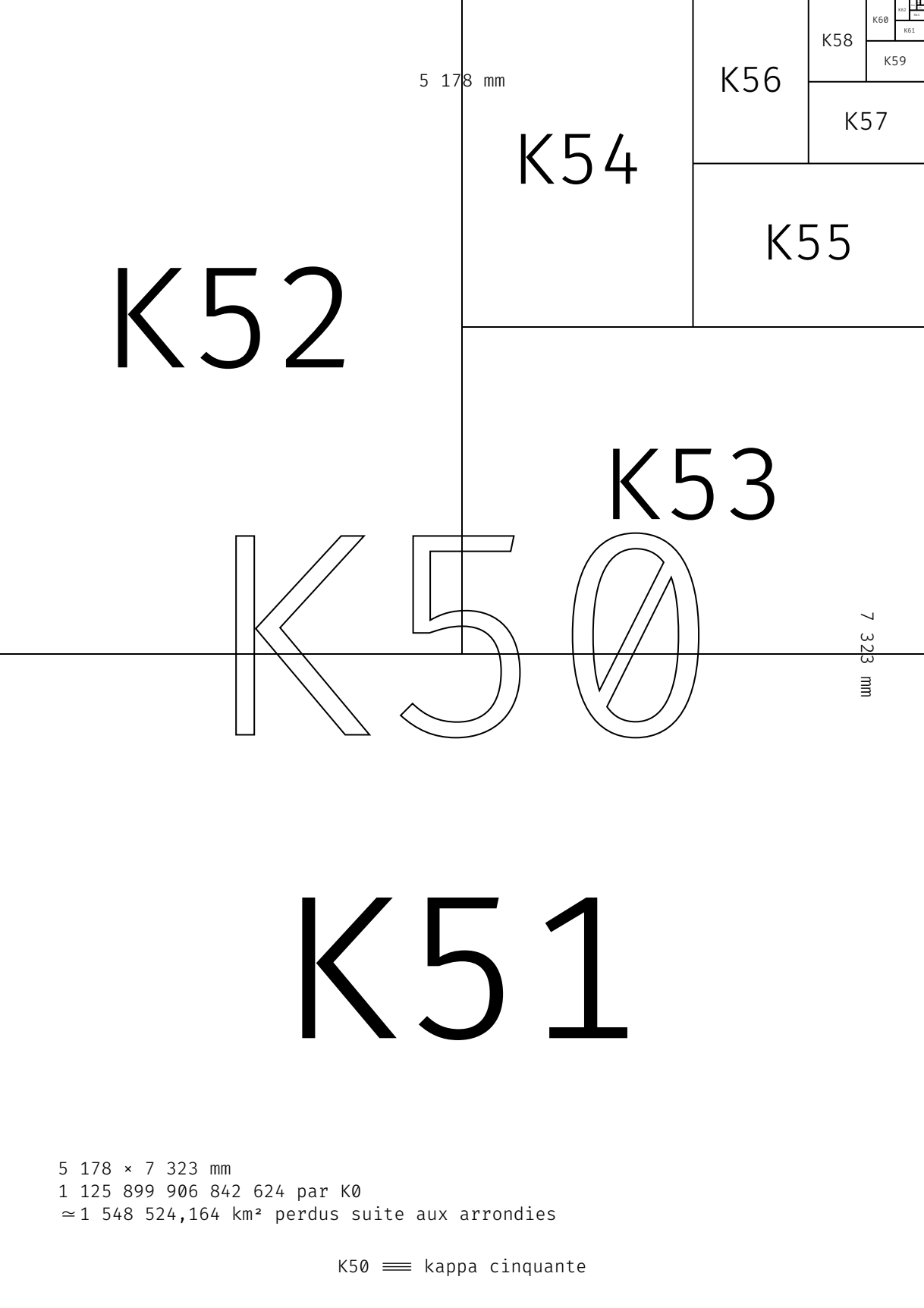
K50

7 323 × 10 356 mm

562 949 953 421 312 par K0

≈ 1 548 524,164 km² perdus suite aux arrondies

K49 ≡ kappa quarante-neuf



K52

5 178 mm

K54

K56

K58

K59

K57

K55

K53

K50

7 323 mm

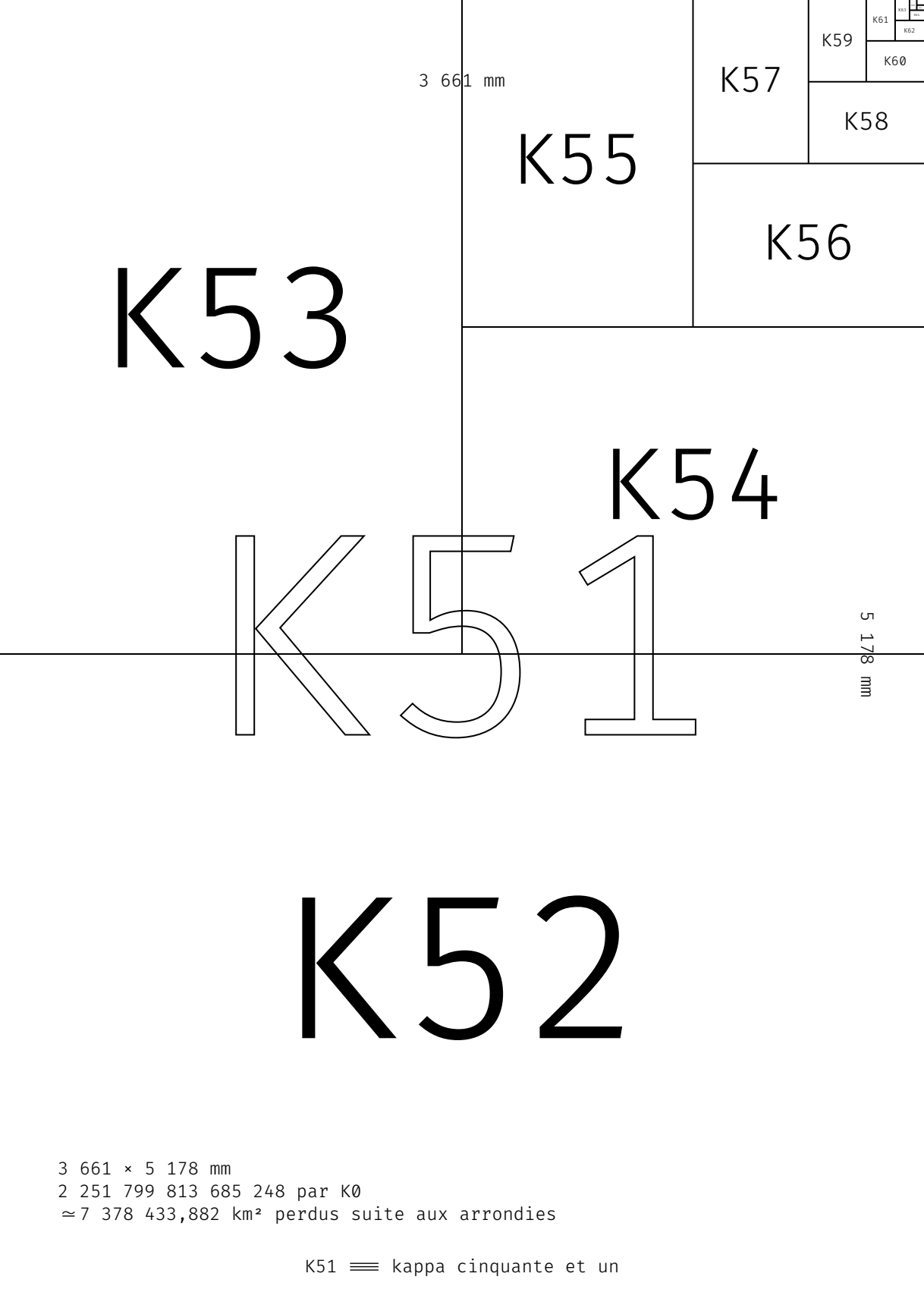
K51

5 178 × 7 323 mm

1 125 899 906 842 624 par K0

≈ 1 548 524,164 km² perdus suite aux arrondies

K50 ≡ kappa cinquante



K53

3 661 mm

K55

K57

K59

K60

K58

K56

K54

K51

5 178 mm

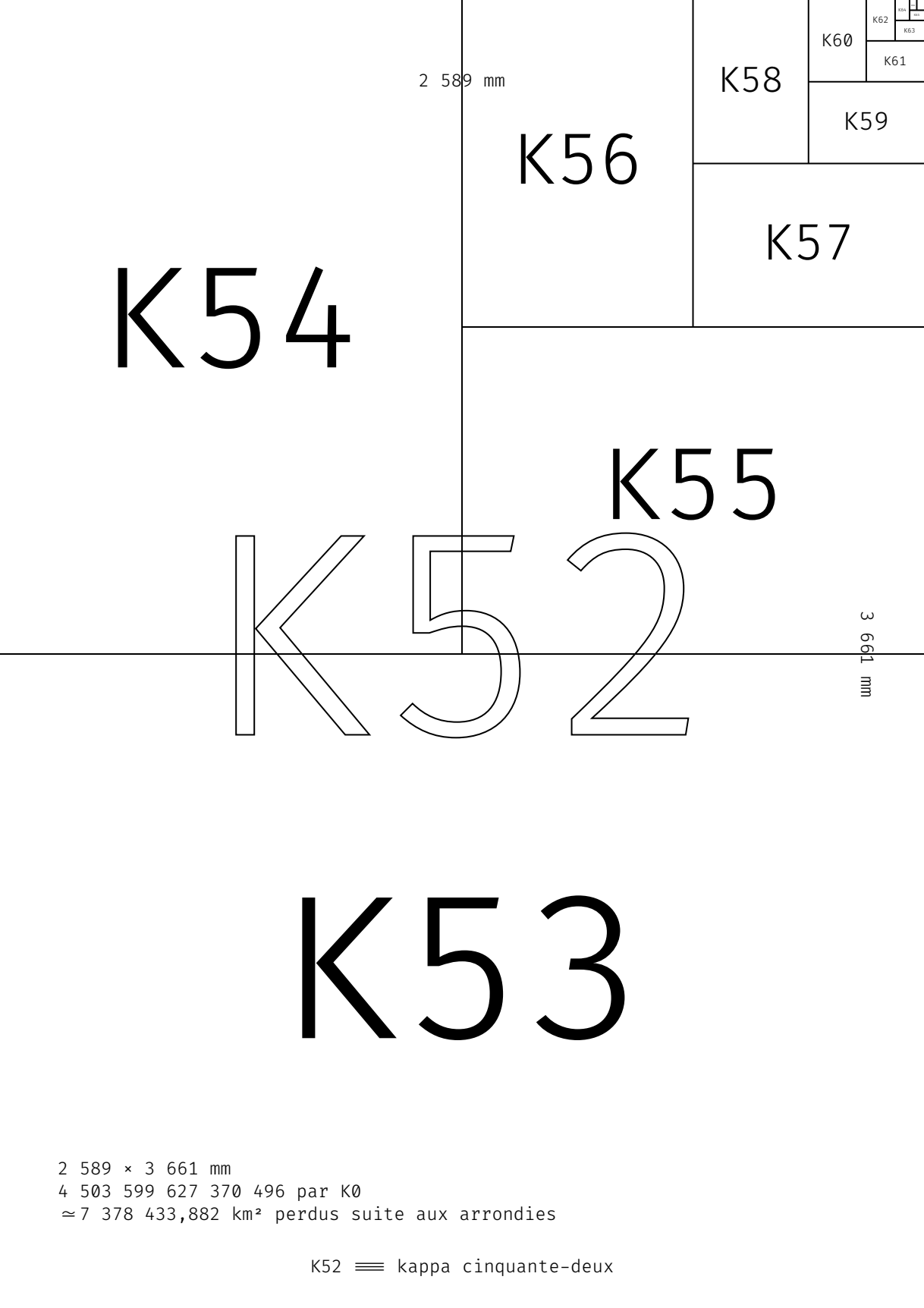
K52

3 661 × 5 178 mm

2 251 799 813 685 248 par K0

≈ 7 378 433,882 km² perdus suite aux arrondies

K51 ≡ kappa cinquante et un



2 589 mm

K60

K61

K58

K59

K56

K57

K54

K55

K52

3 661 mm

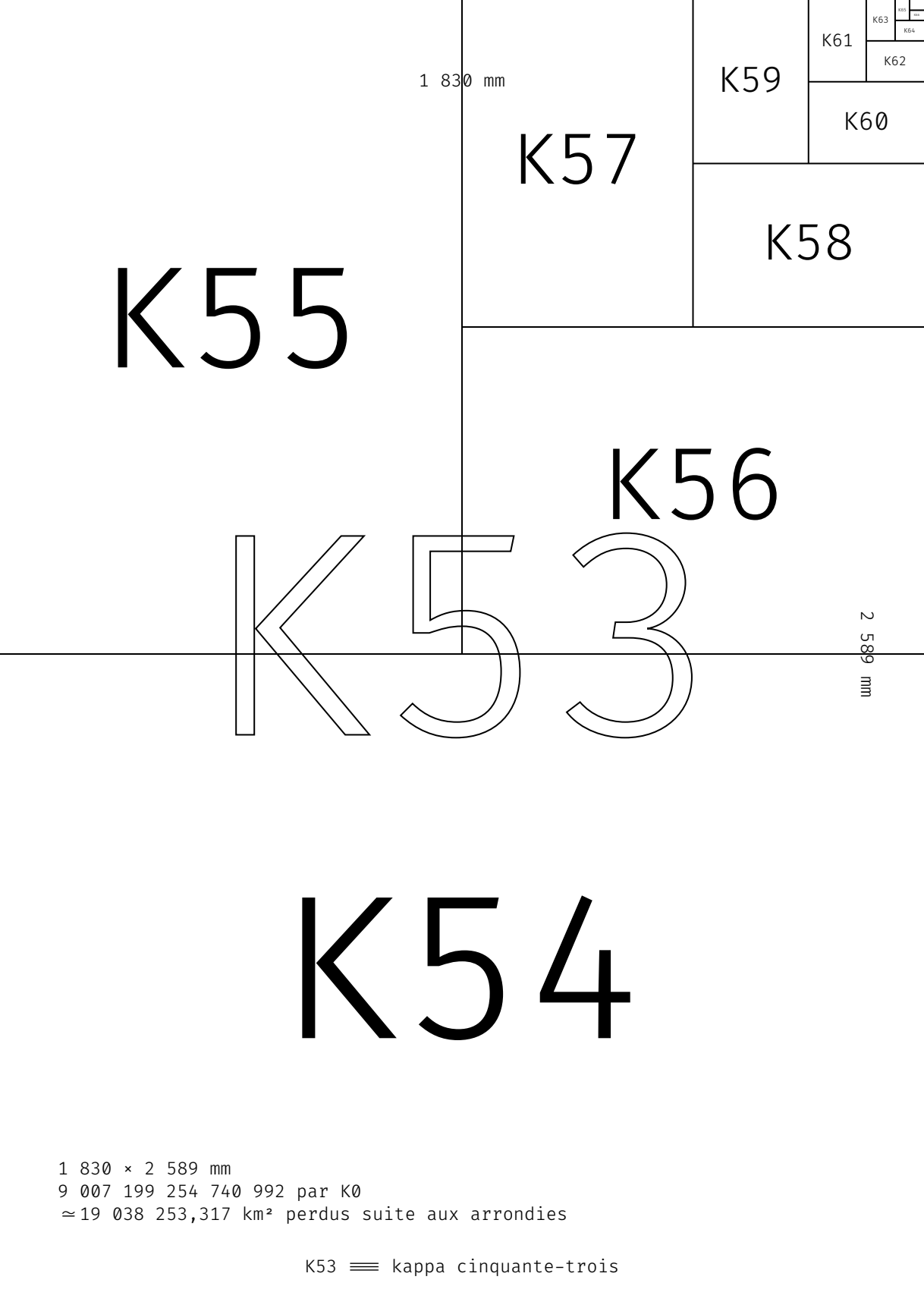
K53

2 589 × 3 661 mm

4 503 599 627 370 496 par K0

≈ 7 378 433,882 km² perdus suite aux arrondies

K52 ≡ kappa cinquante-deux



K55

1 830 mm

K57

K59

K61

K63
K64

K62

K60

K58

K56

K53

2 589 mm

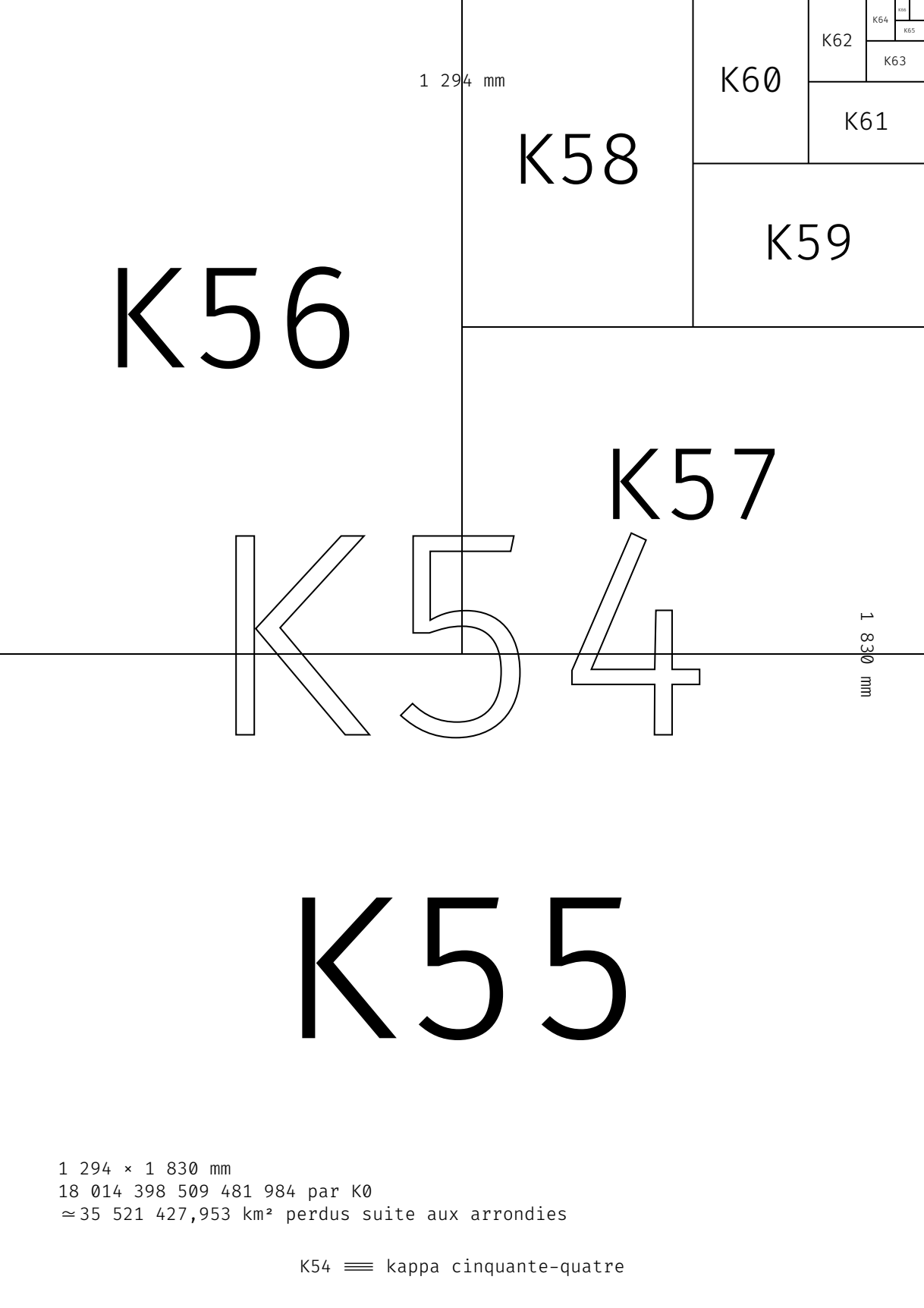
K54

1 830 × 2 589 mm

9 007 199 254 740 992 par K0

≈ 19 038 253,317 km² perdus suite aux arrondies

K53 ≡ kappa cinquante-trois



1 294 mm

K60

K62

K64

K65

K63

K61

K58

K59

K56

K57

K54

1 830 mm

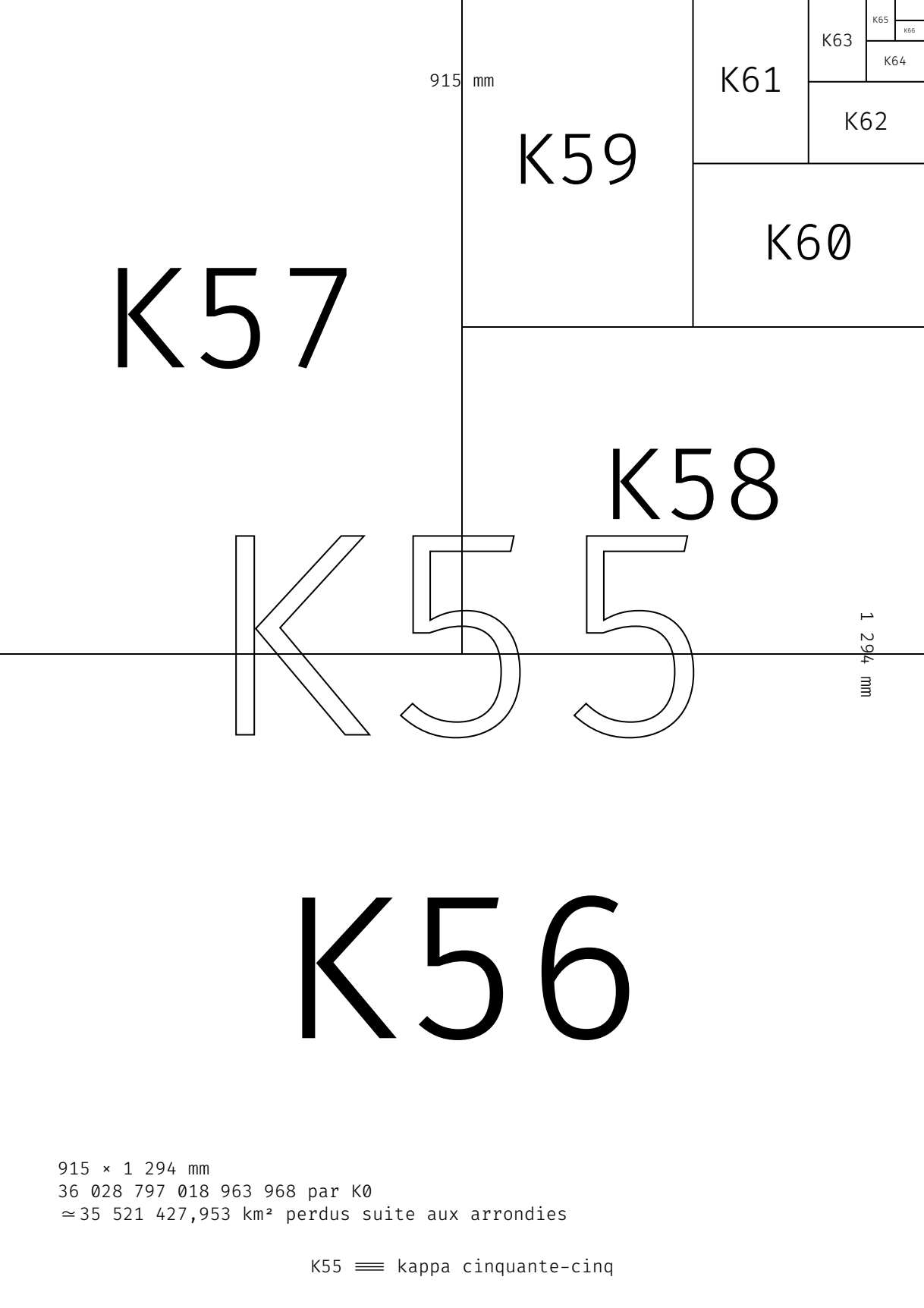
K55

1 294 × 1 830 mm

18 014 398 509 481 984 par K0

≈ 35 521 427,953 km² perdus suite aux arrondies

K54 ≡ kappa cinquante-quatre



915 mm

K63

K65
K66

K61

K64

K62

K59

K60

K57

K58

K55

1 294 mm

K56

915 × 1 294 mm

36 028 797 018 963 968 par K0

≈ 35 521 427,953 km² perdus suite aux arrondies

K55 ≡ kappa cinquante-cinq

K58

647 mm

K60

K62

K64

K65

K63

K61

K59

K556

915 mm

K57

647 × 915 mm

72 057 594 037 927 936 par K0

≈ 35 521 427,953 km² perdus suite aux arrondies

K56 ≡ kappa cinquante-six

K59

457 mm

K61

K63

K65

K66

K64

K62

K60

K57

647 mm

K58

457 × 647 mm

144 115 188 075 855 872 par K0

≈ 82 142 691,296 km² perdus suite aux arrondies

K57 ≡ kappa cinquante-sept

K60

323 mm

K62

K64

K66

K65

K63

K61

K58

457 mm

K59

323 × 457 mm

288 230 376 151 711 744 par K0

≈ 148 003 332,246 km² perdus suite aux arrondies

K58 ≡ kappa cinquante-huit

228 mm

K65

K66

K63

K64

K61

K62

K59

323 mm

K60

228 × 323 mm

576 460 752 303 423 488 par K0

≈ 241 101 743,743 km² perdus suite aux arrondies

K59 ≡ kappa cinquante-neuf

K62

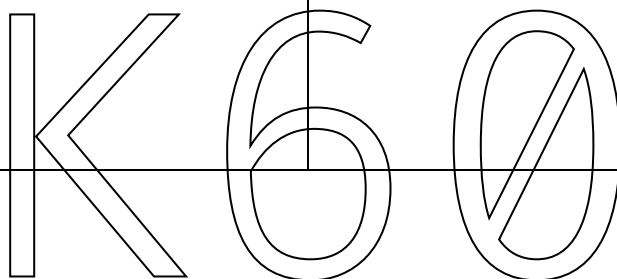
161 mm

K64

K66

K65

K63



228 mm

K61

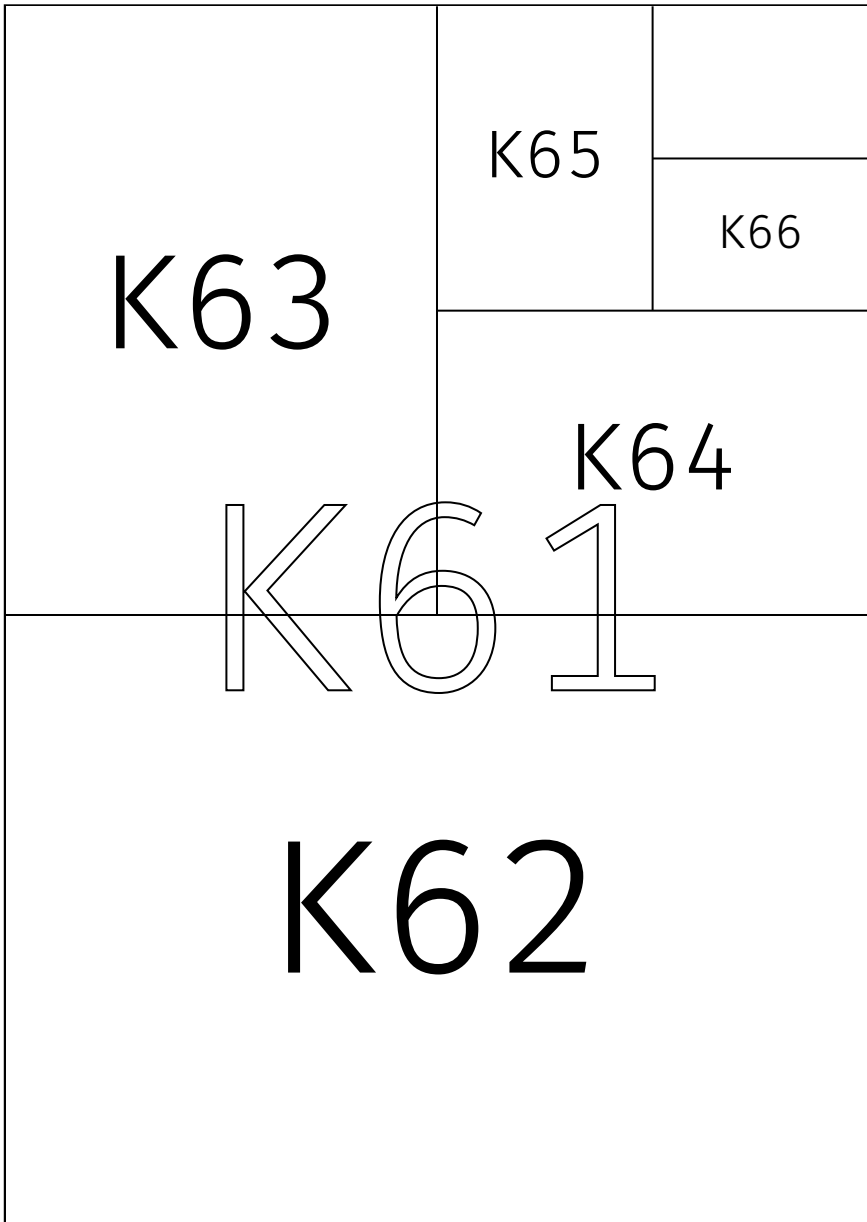
161 × 228 mm

1 152 921 504 606 846 976 par K0

≈ 372 534 795,269 km² perdus suite aux arrondies

K60 ≡ kappa soixante

114 mm



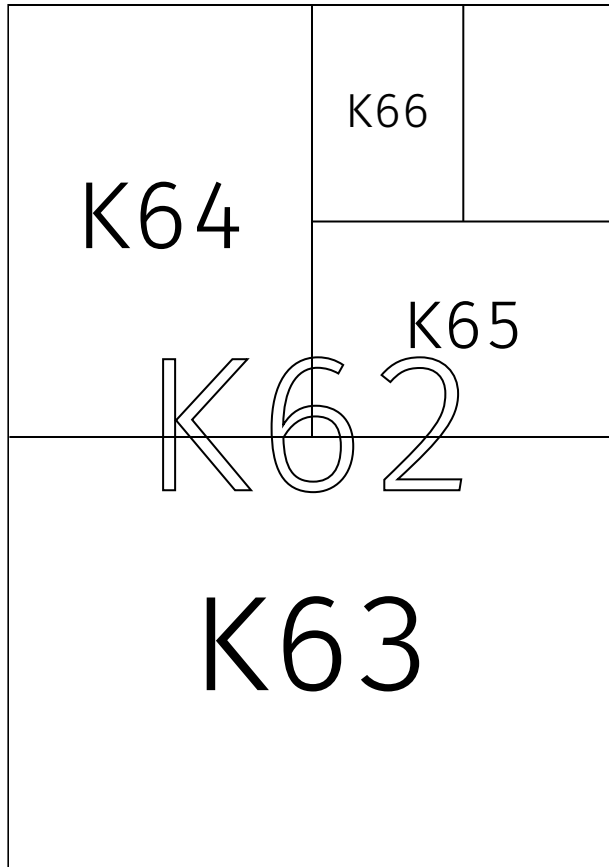
114 × 161 mm

2 305 843 009 213 693 952 par K0

≈ 372 534 795,269 km² perdus suite aux arrondies

K61 ≡ kappa soixante et un

80 mm



114 mm

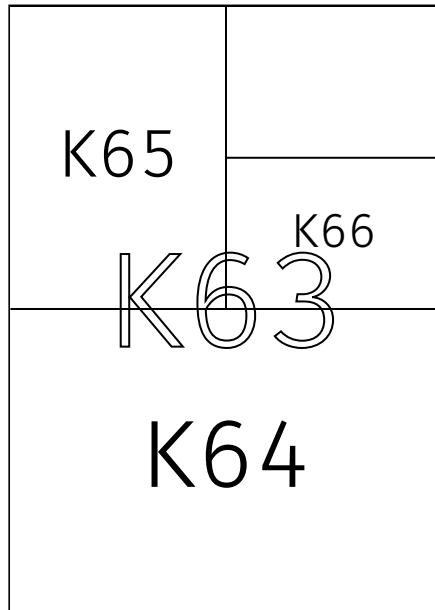
80 × 114 mm

4 611 686 018 427 387 904 par K0

≈ 635 400 898,319 km² perdus suite aux arrondies

K62 ≡ kappa soixante-deux

57 mm



80 mm

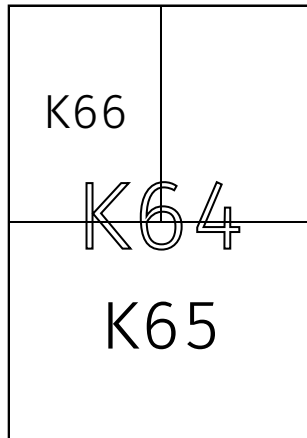
57 × 80 mm

9 223 372 036 854 775 808 par K0

≈ 635 400 898,319 km² perdus suite aux arrondies

K63 ≡ kappa soixante-trois

40 mm



57 mm

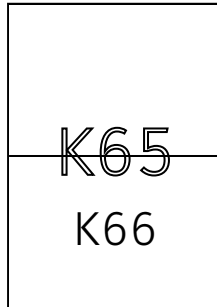
40 × 57 mm

18 446 744 073 709 551 616 par K0

≈ 635 400 898,319 km² perdus suite aux arrondies

K64 ≡ kappa soixante-quatre

28 mm



40 mm


28 × 40 mm

36 893 488 147 419 103 232 par K0

≈ 1 373 270 661,267 km² perdus suite aux arrondies

K65 ≡ kappa soixante-cinq

20 mm



28 mm

20 × 28 mm

73 786 976 294 838 206 464 par K0

≈ 1 373 270 661,267 km² perdus suite aux arrondies

K66 ≡ kappa soixante-six