

√2

Z0 = aire de Jupiter ± 1 mm

Z0 → Z66

208 482,848 451 356 08 km

Z (zêta)
0-66

JUPITER

294 839,271 802 082 4 km

rayon équatorial : 71 492 km
rayon polaire : 66 854 km

aire calculée : 61 468 931 220,621 735 km²

rectangle d'aire égale à Jupiter et de ratio $1:\sqrt{2}$:
largeur : 208 482,848 451 356 08 km
hauteur : 294 839,271 802 082 4 km

Cette série est imprimée au format α60 (194 × 274 mm), le premier format pouvant être apposé sur un format A4.

208 482 848 451 mm

Z8

Z10

Z11

Z9

Z6


Z7

Z4

Z5

Z2

Z3



294 839 271 802 mm

Z1

208 482 848 451 × 294 839 271 802 mm

1 par Z0

≈ 0,122 km² perdus suite aux arrondies

Z0 ≡ zêta zéro

147 419 635 901 mm

Z9

Z11

Z12

Z10

Z7


Z8

Z5

Z6

Z3

Z4



208 482 848 451 mm

Z2

147 419 635 901 × 208 482 848 451 mm

2 par Z0

≈ 0,122 km² perdus suite aux arrondies

Z1 ≡ zêta un

104 241 424 225 mm

Z10

Z12
Z13
Z11

Z8

Z9

Z6

Z7

Z4

Z5

Z2

147 419 635 901 mm

Z3

104 241 424 225 × 147 419 635 901 mm

4 par Z0

≈ 0,417 km² perdus suite aux arrondies

Z2 ≡ zêta deux

73 709 817 950 mm

Z11

Z13

Z14

Z12

Z9

Z10

Z7

Z8

Z5

Z6

Z3

104 241 424 225 mm

Z4

73 709 817 950 × 104 241 424 225 mm

8 par Z0

≈ 0,834 km² perdus suite aux arrondies

Z3 ≡ zêta trois

52 120 712 112 mm

Z12

Z14
Z15

Z13

Z10


Z11

Z8

Z9

Z6

Z7



73 709 817 950 mm

Z5

52 120 712 112 × 73 709 817 950 mm

16 par Z0

≈ 1,424 km² perdus suite aux arrondies

Z4 ≡ zêta quatre

36 854 908 975 mm

Z13

Z15
Z16

Z14

Z11

Z12

Z9

Z10

Z7

Z8

Z5

52 120 712 112 mm

Z6

36 854 908 975 × 52 120 712 112 mm

32 par Z0

≈ 1,424 km² perdus suite aux arrondies

Z5 ≡ zêta cinq

26 060 356 056 mm

Z14

Z16

Z17

Z15

Z12

Z13

Z10

Z11

Z8

Z9

Z6

36 854 908 975 mm

Z7

26 060 356 056 × 36 854 908 975 mm

64 par Z0

≈ 1,424 km² perdus suite aux arrondies

Z6 ≡ zêta six

18 427 454 487 mm

Z15

Z17
Z18

Z16

Z13


Z14

Z11

Z12

Z9

Z10



26 060 356 056 mm

Z8

18 427 454 487 × 26 060 356 056 mm

128 par Z0

≈ 3,092 km² perdus suite aux arrondies

Z7 ≡ zêta sept

13 030 178 028 mm

Z16

Z18

Z19

Z17

Z14

Z15

Z12

Z13

Z10

Z11

Z8

18 427 454 487 mm

Z9

13 030 178 028 × 18 427 454 487 mm

256 par Z0

≈ 3,092 km² perdus suite aux arrondies

Z8 ≡ zêta huit

9 213 727 243 mm

Z17

Z19
Z20

Z18

Z15

Z16

Z13

Z14

Z11

Z12

Z9

13 030 178 028 mm

Z10

9 213 727 243 × 13 030 178 028 mm

512 par Z0

≈ 6,427 km² perdus suite aux arrondies

Z9 ≡ zêta neuf

Z20
Z21

Z18

Z19

Z16

Z17

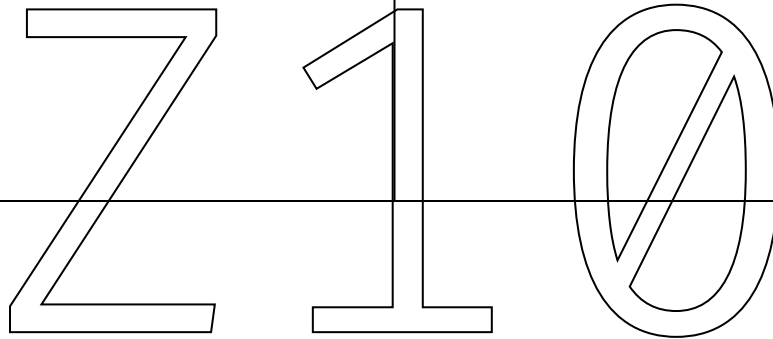
6 515 089 014 mm

Z14

Z15

Z12

Z13



9 213 727 243 mm

Z11

6 515 089 014 × 9 213 727 243 mm

1 024 par Z0

≈ 6,427 km² perdus suite aux arrondies

Z10 ≡ zêta dix

Z21
Z22

Z19

Z20

4 606 863 621 mm

Z17

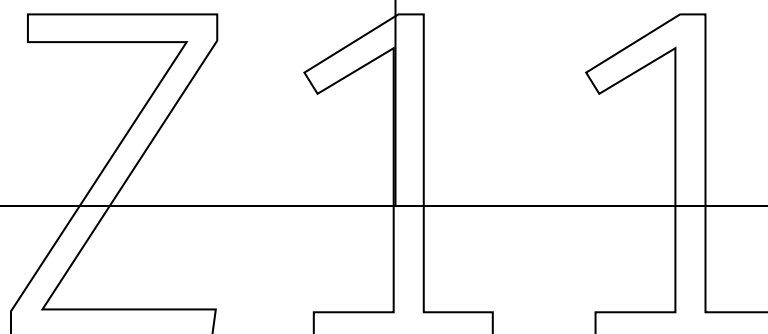
Z18

Z15

Z16

Z13

Z14



6 515 089 014 mm

Z12

4 606 863 621 × 6 515 089 014 mm

2 048 par Z0

≈ 13,099 km² perdus suite aux arrondies

Z11 ≡ zêta onze

3 257 544 507 mm

Z20

Z22
Z23

Z21

Z18


Z19

Z16

Z17

Z14

Z15



4 606 863 621 mm

Z13

3 257 544 507 × 4 606 863 621 mm

4 096 par Z0

≈ 13,099 km² perdus suite aux arrondies

Z12 ≡ zêta douze



Z21

Z19

Z20

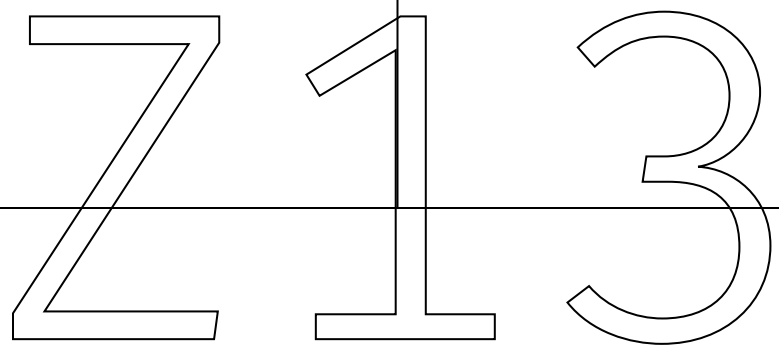
2 303 431 810 mm

Z17

Z18

Z15

Z16



3 257 544 507 mm

Z14

2 303 431 810 × 3 257 544 507 mm
 8 192 par Z0
 ≈ 26,442 km² perdus suite aux arrondies

Z13 ≡ zêta treize

Z24
Z23
Z25

Z22

Z23

1 628 772 253 mm

Z20

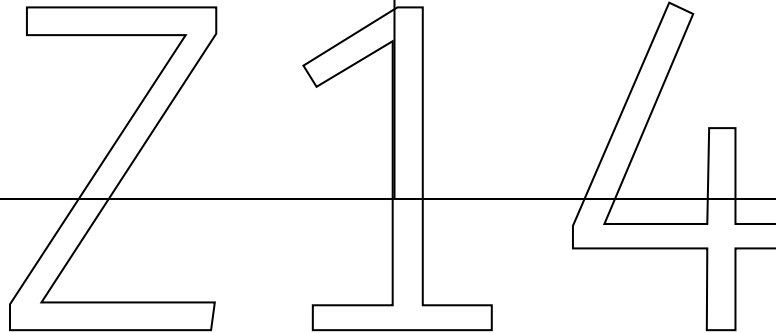
Z21

Z18

Z19

Z16

Z17



2 303 431 810 mm

Z15

1 628 772 253 × 2 303 431 810 mm

16 384 par Z0

≈45,311 km² perdus suite aux arrondies

Z14 ≡ zêta quatorze

Z25
Z26

Z23

Z24

1 151 715 905 mm

Z21

Z22

Z19

Z20

Z17

Z18

Z15

1 628 772 253 mm

Z16

1 151 715 905 × 1 628 772 253 mm
32 768 par Z0
≈45,311 km² perdus suite aux arrondies

Z15 ≡ zêta quinze

814 386 126 mm

Z22

Z24

Z26
Z27
Z25

Z23

Z20

Z21

Z18

Z19

Z16

1 151 715 905 mm

Z17

814 386 126 × 1 151 715 905 mm

65 536 par Z0

≈ 83,051 km² perdus suite aux arrondies

Z16 ≡ zêta seize

575 857 952 mm

Z25

Z27
Z28
Z26

Z23

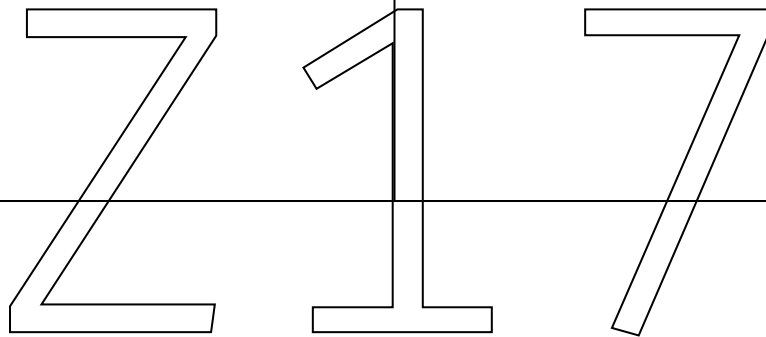
Z24

Z21

Z22

Z19

Z20



814 386 126 mm

Z18

575 857 952 × 814 386 126 mm

131 072 par Z0

≈ 136,422 km² perdus suite aux arrondies

Z17 ≡ zêta dix-sept

407 193 063 mm

Z26

Z28
Z29
Z27

Z24

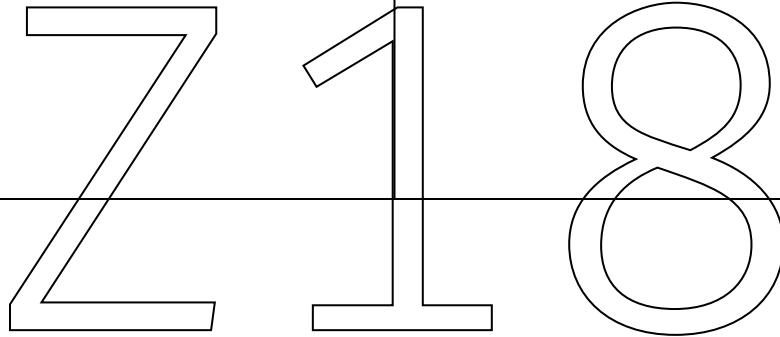
Z25

Z22

Z23

Z20

Z21



575 857 952 mm

Z19

407 193 063 × 575 857 952 mm

262 144 par Z0

≈136,422 km² perdus suite aux arrondies

Z18 ≡ zêta dix-huit

287 928 976 mm

Z27

Z29
Z30
Z28

Z25

Z26

Z23

Z24

Z21

Z22

Z19

407 193 063 mm

Z20

287 928 976 × 407 193 063 mm

524 288 par Z0

≈ 136,422 km² perdus suite aux arrondies

Z19 ≡ zêta dix-neuf

203 596 531 mm

Z28

Z30

Z31

Z29

Z26

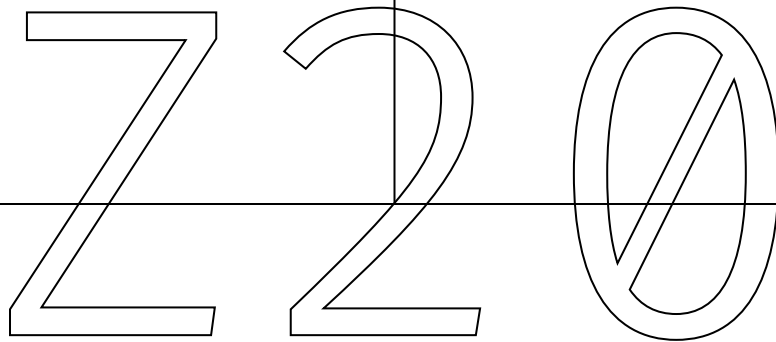
Z27

Z24

Z25

Z22

Z23



287 928 976 mm

Z21

203 596 531 × 287 928 976 mm

1 048 576 par Z0

≈ 287,38 km² perdus suite aux arrondies

Z20 ≡ zêta vingt

143 964 488 mm

Z29

Z31
Z32
Z30

Z27

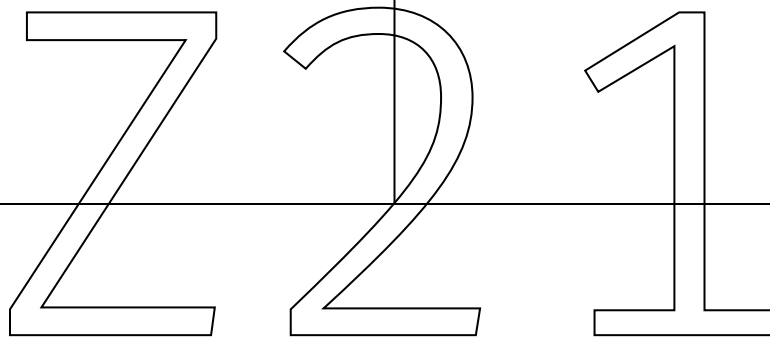
Z28

Z25

Z26

Z23

Z24



203 596 531 mm

Z22

143 964 488 × 203 596 531 mm

2 097 152 par Z0

≈ 287,38 km² perdus suite aux arrondies

Z21 ≡ zêta vingt et un

101 798 265 mm

Z30

Z32

Z33

Z31

Z28

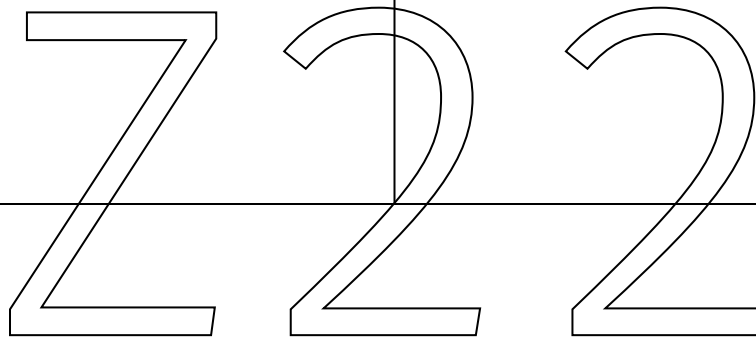
Z29

Z26

Z27

Z24

Z25



143 964 488 mm

Z23

101 798 265 × 143 964 488 mm

4 194 304 par Z0

≈ 589,295 km² perdus suite aux arrondies

Z22 ≡ zêta vingt-deux

71 982 244 mm

Z31

Z33

Z34

Z32

Z29


Z30

Z27

Z28

Z25

Z26



101 798 265 mm

Z24

71 982 244 × 101 798 265 mm

8 388 608 par Z0

≈ 589,295 km² perdus suite aux arrondies

Z23 ≡ zêta vingt-trois

50 899 132 mm

Z30

Z32

Z34
Z35

Z33

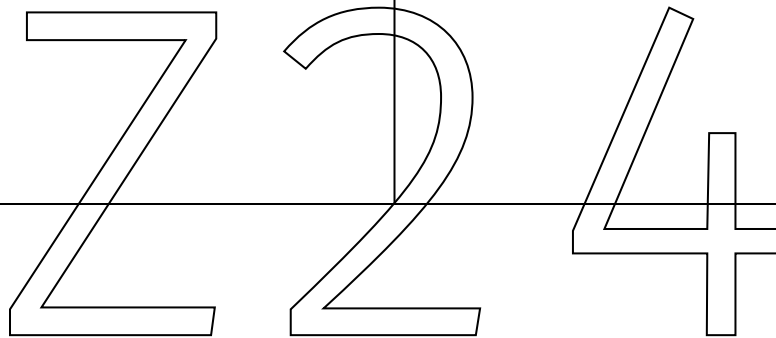
Z31

Z28

Z29

Z26

Z27



71 982 244 mm

Z25

50 899 132 × 71 982 244 mm

16 777 216 par Z0

≈ 1 193,126 km² perdus suite aux arrondies

Z24 ≡ zêta vingt-quatre

35 991 122 mm

Z33

Z35
Z36
Z34

Z31

Z32

Z29

Z30

Z27

Z28

Z25

50 899 132 mm

Z26

35 991 122 × 50 899 132 mm

33 554 432 par Z0

≈ 1 193,126 km² perdus suite aux arrondies

Z25 ≡ zêta vingt-cinq

25 449 566 mm

Z34

Z36

Z37

Z35

Z32

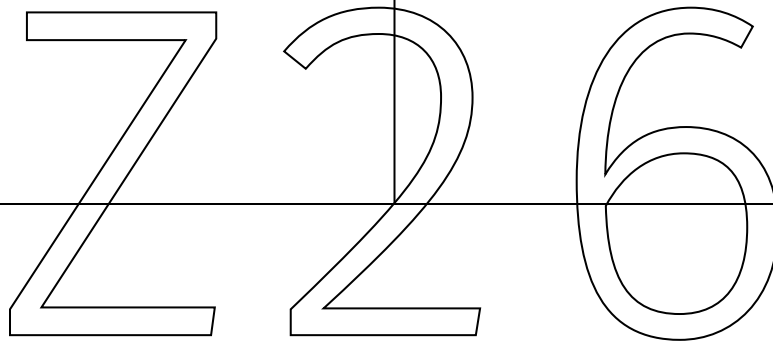
Z33

Z30

Z31

Z28

Z29



35 991 122 mm

Z27

25 449 566 × 35 991 122 mm

67 108 864 par Z0

≈ 1 193,126 km² perdus suite aux arrondies

Z26 ≡ zêta vingt-six

17 995 561 mm

Z35

Z37
Z38

Z33

Z36

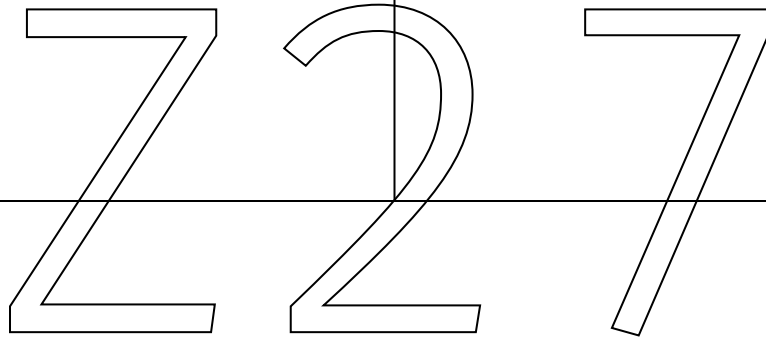
Z34

Z31

Z32

Z29

Z30



25 449 566 mm

Z28

17 995 561 × 25 449 566 mm

134 217 728 par Z0

≈ 1 193,126 km² perdus suite aux arrondies

Z27 ≡ zêta vingt-sept

12 724 783 mm

Z36

Z38
Z39

Z37

Z34


Z35

Z32

Z33

Z30

Z31



17 995 561 mm

Z29

12 724 783 × 17 995 561 mm

268 435 456 par Z0

≈ 1 193,126 km² perdus suite aux arrondies

Z28 ≡ zêta vingt-huit

8 997 780 mm

Z37

Z39
Z40
Z38

Z35

Z36

Z33

Z34

Z31

Z32

Z 2 9

12 724 783 mm

Z30

8 997 780 × 12 724 783 mm

536 870 912 par Z0

≈ 4 608,909 km² perdus suite aux arrondies

Z29 ≡ zêta vingt-neuf

6 362 391 mm

Z38

Z40
Z41

Z36


Z37

Z34

Z35

Z32

Z33



8 997 780 mm

Z31

6 362 391 × 8 997 780 mm

1 073 741 824 par Z0

≈ 9 439,556 km² perdus suite aux arrondies

Z30 ≡ zêta trente

4 498 890 mm

Z39

Z41

Z42

Z40

Z37

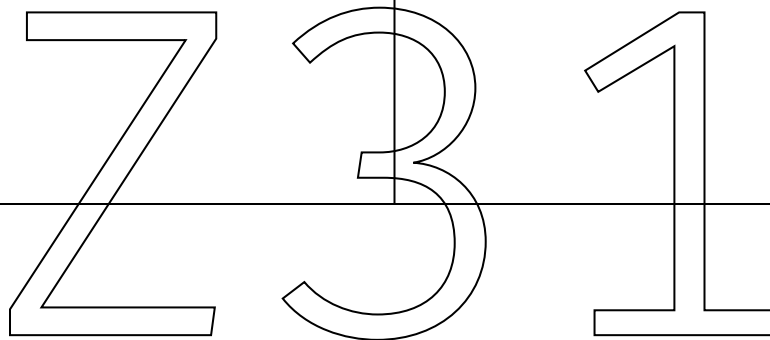
Z38

Z35

Z36

Z33

Z34



6 362 391 mm

Z32

4 498 890 × 6 362 391 mm

2 147 483 648 par Z0

≈ 9 439,556 km² perdus suite aux arrondies

Z31 ≡ zêta trente et un

3 181 195 mm

Z40

Z42

Z43

Z41

Z38


Z39

Z36

Z37

Z34

Z35



4 498 890 mm

Z33

3 181 195 × 4 498 890 mm

4 294 967 296 par Z0

≈ 19 100,848 km² perdus suite aux arrondies

Z32 ≡ zêta trente-deux

2 249 445 mm

Z41

Z43

Z44

Z42

Z39

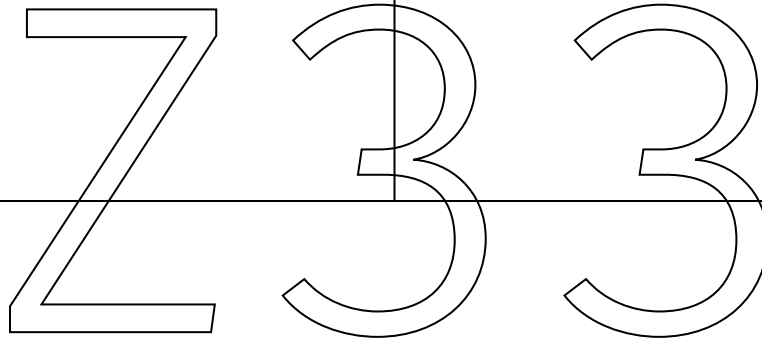
Z40

Z37

Z38

Z35

Z36



3 181 195 mm

Z34

2 249 445 × 3 181 195 mm

8 589 934 592 par Z0

≈ 19 100,848 km² perdus suite aux arrondies

Z33 ≡ zêta trente-trois

1 590 597 mm

Z42

Z44

Z45

Z43

Z40


Z41

Z38

Z39

Z36

Z37



2 249 445 mm

Z35

1 590 597 × 2 249 445 mm

17 179 869 184 par Z0

≈ 38 423,434 km² perdus suite aux arrondies

Z34 ≡ zêta trente-quatre

1 124 722 mm

Z43

Z45
Z46

Z44

Z41

Z42

Z39

Z40

Z37

Z38

Z35

1 590 597 mm

Z36

1 124 722 × 1 590 597 mm

34 359 738 368 par Z0

≈ 65 749,682 km² perdus suite aux arrondies

Z35 ≡ zêta trente-cinq

795 298 mm

Z44

Z46

Z47

Z45

Z42

Z43

Z40

Z41

Z38

Z39

Z36

1 124 722 mm

Z37

795 298 × 1 124 722 mm

68 719 476 736 par Z0

≈ 104 394,836 km² perdus suite aux arrondies

Z36 ≡ zêta trente-six

Z39

562 361 mm

Z41

Z43

Z45

Z47


Z48

Z46

Z44

Z42

Z40



795 298 mm

Z38

562 361 × 795 298 mm

137 438 953 472 par Z0

≈ 104 394,836 km² perdus suite aux arrondies

Z37 ≡ zêta trente-sept

Z48
Z49

Z46

Z47

397 649 mm

Z44


Z45

Z42

Z43

Z40

Z41



562 361 mm

Z39

397 649 × 562 361 mm
274 877 906 944 par Z0
≈ 104 394,836 km² perdus suite aux arrondies

Z38 ≡ zêta trente-huit

281 180 mm

Z47

Z49
Z50
Z48

Z45

Z46

Z43

Z44

Z41

Z42

Z39

397 649 mm

Z40

281 180 × 397 649 mm
549 755 813 888 par Z0
≈ 213 699,761 km² perdus suite aux arrondies

Z39 ≡ zêta trente-neuf

Z42

198 824 mm

Z44

Z46

Z48

Z50

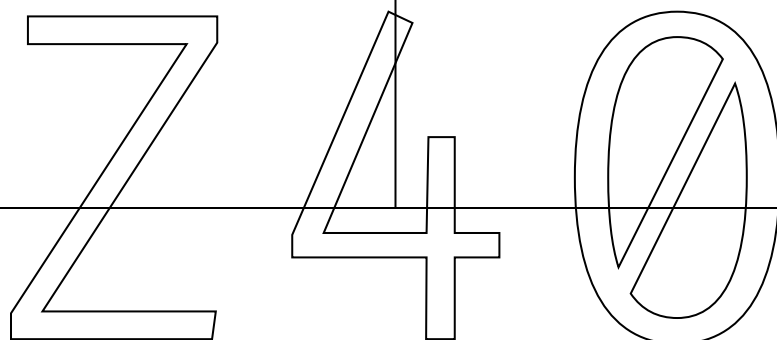
Z51

Z49

Z47

Z45

Z43



281 180 mm

Z41

198 824 × 281 180 mm

1 099 511 627 776 par Z0

≈ 368 280,1 km² perdus suite aux arrondies

Z40 ≡ zêta quarante

Z43

140 590 mm

Z45

Z47

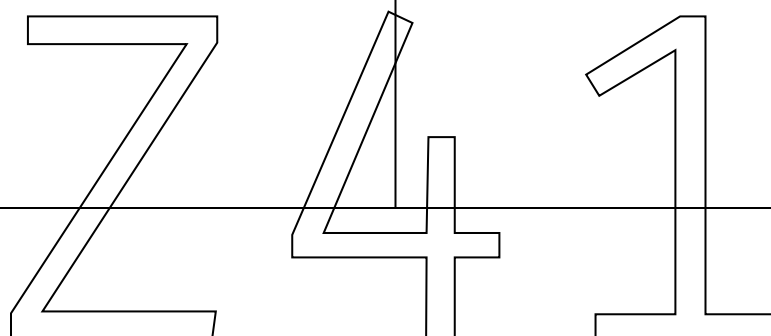
Z49

Z51
Z52
Z50

Z48

Z46

Z44



198 824 mm

Z42

140 590 × 198 824 mm

2 199 023 255 552 par Z0

≈ 368 280,1 km² perdus suite aux arrondies

Z41 ≡ zêta quarante et un

Z44

99 412 mm

Z46

Z48


Z50

Z52
Z53
Z51

Z49

Z47

Z45



140 590 mm

Z43

99 412 × 140 590 mm

4 398 046 511 104 par Z0

≈ 368 280,1 km² perdus suite aux arrondies

Z42 ≡ zêta quarante-deux

Z45

70 295 mm

Z47

Z49

Z51

Z53
Z54
Z52

Z50

Z48

Z46

Z443

99 412 mm

Z44

70 295 × 99 412 mm

8 796 093 022 208 par Z0

≈ 368 280,1 km² perdus suite aux arrondies

Z43 ≡ zêta quarante-trois



Z52

Z54

Z55

Z53

Z50

Z51


49 706 mm

Z48

Z49

Z46

Z47



70 295 mm

Z45

49 706 × 70 295 mm

17 592 186 044 416 par Z0

≈ 368 280,1 km² perdus suite aux arrondies

Z44 ≡ zêta quarante-quatre



Z53

Z55

Z56

Z54

Z51

Z52


35 147 mm

Z49

Z50

Z47

Z48



49 706 mm

Z46

35 147 × 49 706 mm

35 184 372 088 832 par Z0

≈ 1 242 717,3 km² perdus suite aux arrondies

Z45 ≡ zêta quarante-cinq

Z48

24 853 mm

Z50

Z52

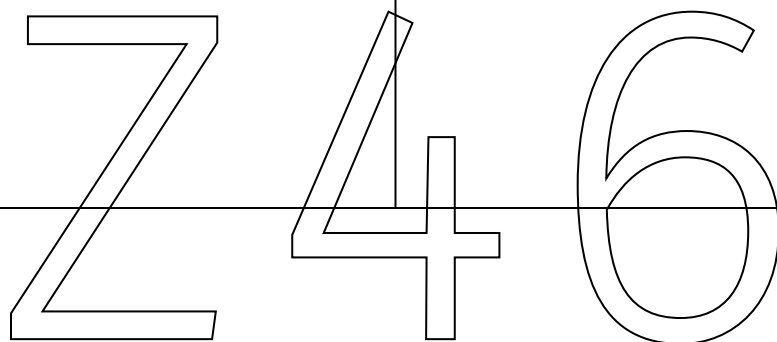
Z54

Z56
Z57
Z55

Z53

Z51

Z49



35 147 mm

Z47

24 853 × 35 147 mm

70 368 744 177 664 par Z0

≈ 1 242 717,3 km² perdus suite aux arrondies

Z46 ≡ zêta quarante-six

Z49

17 573 mm

Z51

Z53

Z55


Z57
Z58

Z56

Z54

Z52

Z50



24 853 mm

Z48

17 573 × 24 853 mm

140 737 488 355 328 par Z0

≈ 2 991 591,699 km² perdus suite aux arrondies

Z47 ≡ zêta quarante-sept

Z50

12 426 mm

Z52

Z54

Z56

Z58

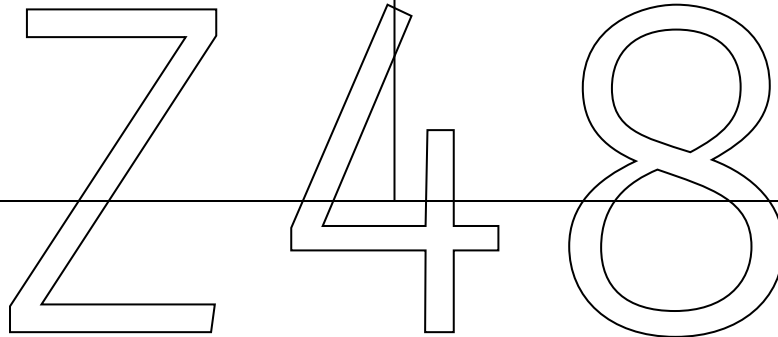
Z59

Z57

Z55

Z53

Z51



17 573 mm

Z49

12 426 × 17 573 mm

281 474 976 710 656 par Z0

≈ 5 464 771,582 km² perdus suite aux arrondies

Z48 ≡ zêta quarante-huit

Z51

8 786 mm

Z53

Z55

Z57


Z59
Z60

Z58

Z56

Z54

Z52



12 426 mm

Z50

8 786 × 12 426 mm

562 949 953 421 312 par Z0

≈ 8 962 379,642 km² perdus suite aux arrondies

Z49 ≡ zêta quarante-neuf

Z52

6 213 mm

Z54

Z56

Z58

Z60


Z61

Z59

Z57

Z55

Z53



8 786 mm

Z51

6 213 × 8 786 mm

1 125 899 906 842 624 par Z0

≈ 8 962 379,642 km² perdus suite aux arrondies

Z50 ≡ zêta cinquante

Z53

4 393 mm

Z55

Z57


Z59

Z61
Z62
Z60

Z58

Z56

Z54



6 213 mm

Z52

4 393 × 6 213 mm

2 251 799 813 685 248 par Z0

≈ 8 962 379,642 km² perdus suite aux arrondies

Z51 ≡ zêta cinquante et un

Z54

3 106 mm

Z56

Z58

Z60


Z62
Z63

Z61

Z59

Z57

Z55



4 393 mm

Z53

3 106 × 4 393 mm

4 503 599 627 370 496 par Z0

≈ 18 854 536,224 km² perdus suite aux arrondies

Z52 ≡ zêta cinquante-deux

Z55

2 196 mm

Z57

Z59

Z61

Z63


Z64

Z62

Z60

Z58

Z56



3 106 mm

Z54

2 196 × 3 106 mm

9 007 199 254 740 992 par Z0

≈ 32 842 716,666 km² perdus suite aux arrondies

Z53 ≡ zêta cinquante-trois

Z56

1 553 mm

Z58

Z60

Z62

Z64


Z65

Z63

Z61

Z59

Z57



2 196 mm

Z55

1 553 × 2 196 mm

18 014 398 509 481 984 par Z0

≈ 32 842 716,666 km² perdus suite aux arrondies

Z54 ≡ zêta cinquante-quatre

Z57

1 098 mm

Z59

Z61

Z63

Z65


Z66

Z64

Z62

Z60

Z58



1 553 mm

Z56

1 098 × 1 553 mm

36 028 797 018 963 968 par Z0

≈ 32 842 716,666 km² perdus suite aux arrondies

Z55 ≡ zêta cinquante-cinq

Z58

776 mm

Z60

Z62

Z64


Z66

Z65

Z63

Z61

Z59



1 098 mm

Z57

776 × 1 098 mm

72 057 594 037 927 936 par Z0

≈ 72 402 335,793 km² perdus suite aux arrondies

Z56 ≡ zêta cinquante-six

Z59

549 mm

Z61

Z63


Z65

Z66

Z64

Z62

Z60



776 mm

Z58

549 × 776 mm

144 115 188 075 855 872 par Z0

≈ 72 402 335,793 km² perdus suite aux arrondies

Z57 ≡ zêta cinquante-sept

Z60

388 mm

Z62


Z64

Z66

Z65

Z63

Z61



549 mm

Z59

388 × 549 mm

288 230 376 151 711 744 par Z0

≈ 72 402 335,793 km² perdus suite aux arrondies

Z58 ≡ zêta cinquante-huit

274 mm

Z65


Z66

Z63

Z64

Z61

Z62



388 mm

Z60

274 × 388 mm

576 460 752 303 423 488 par Z0

≈ 184 235 721,74 km² perdus suite aux arrondies

Z59 ≡ zêta cinquante-neuf

194 mm

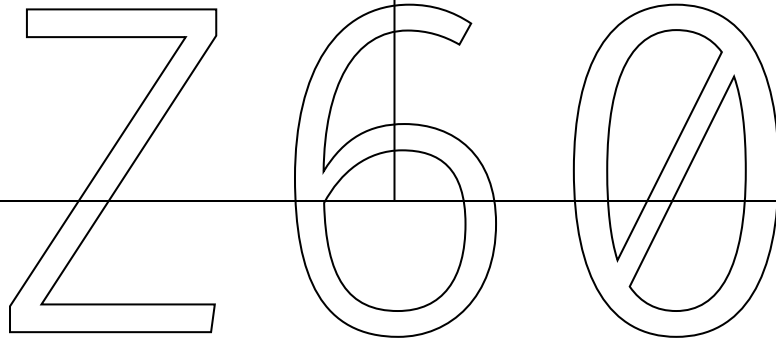
Z66

Z64

Z65

Z62

Z63



274 mm

Z61

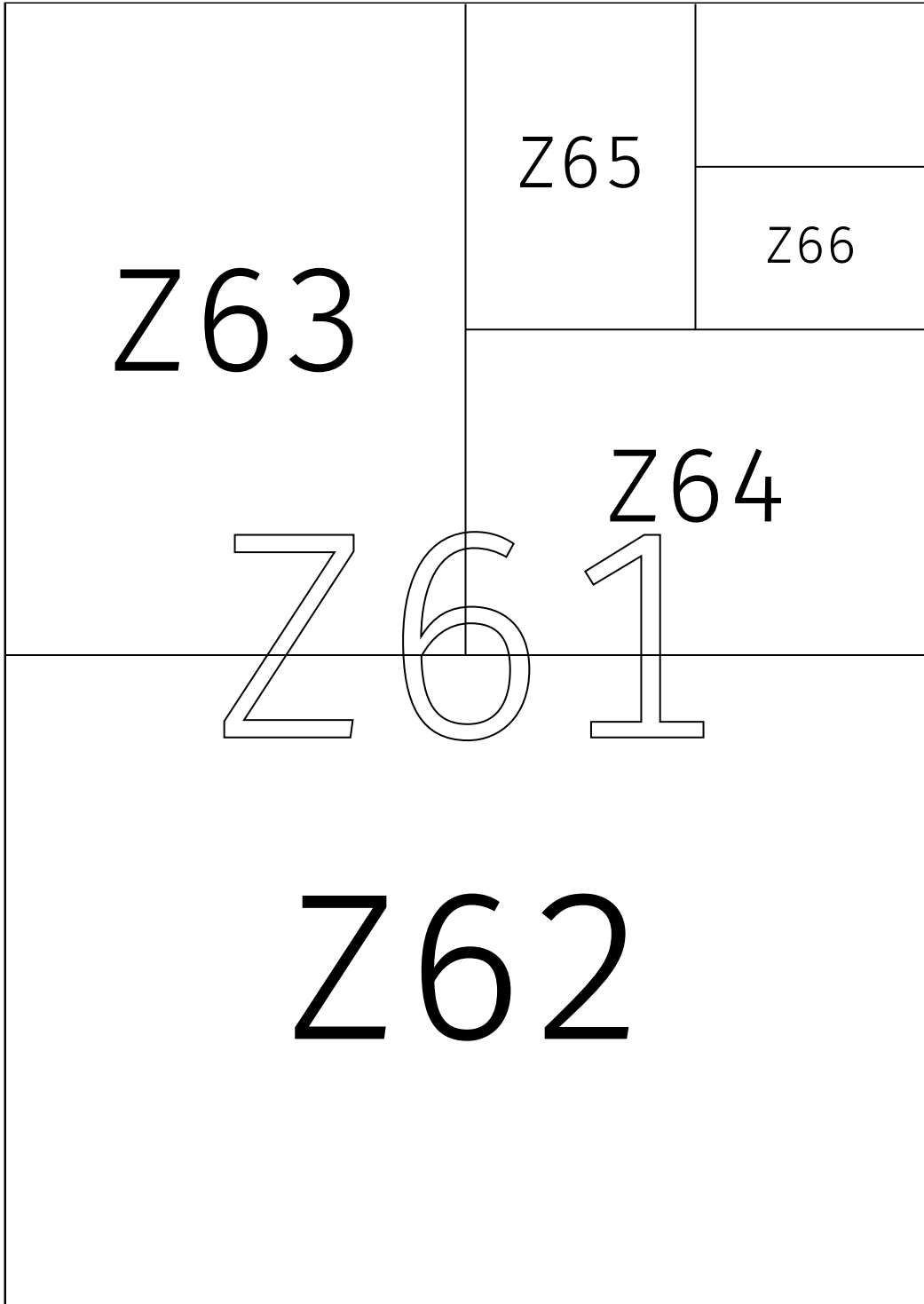
194 × 274 mm

1 152 921 504 606 846 976 par Z0

≈ 184 235 721,74 km² perdus suite aux arrondies

Z60 ≡ zêta soixante

137 mm



194 mm

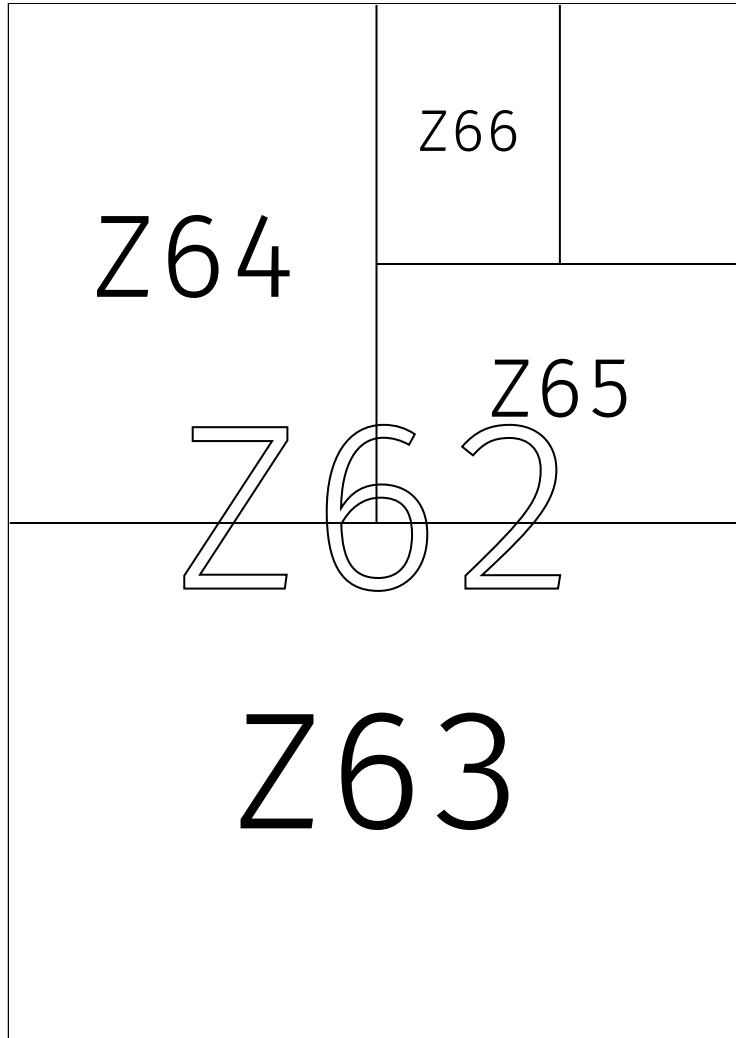
137 × 194 mm

2 305 843 009 213 693 952 par Z0

≈ 184 235 721,74 km² perdus suite aux arrondies

Z61 ≡ zêta soixante et un

97 mm



137 mm

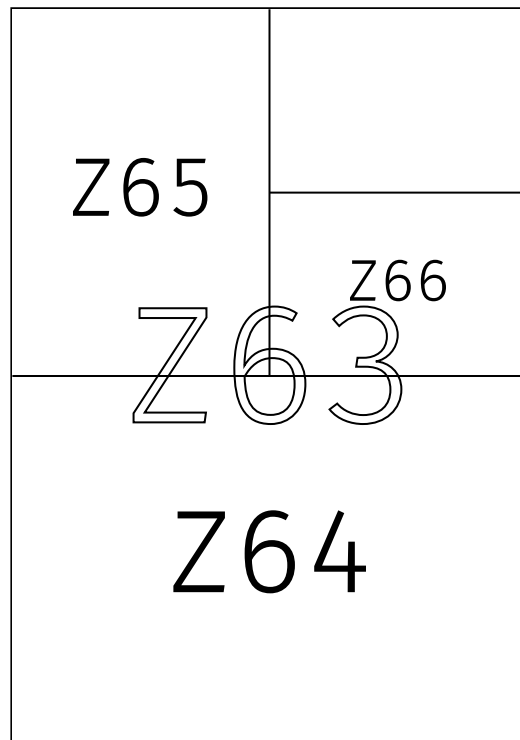
97 × 137 mm

4 611 686 018 427 387 904 par Z0

≈ 184 235 721,74 km² perdus suite aux arrondies

Z62 ≡ zêta soixante-deux

68 mm



97 mm

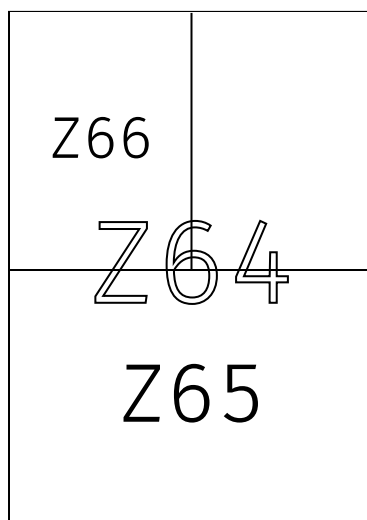
68 × 97 mm

9 223 372 036 854 775 808 par Z0

≈ 631 569 265,528 km² perdus suite aux arrondies

Z63 ≡ zêta soixante-trois

48 mm



68 mm

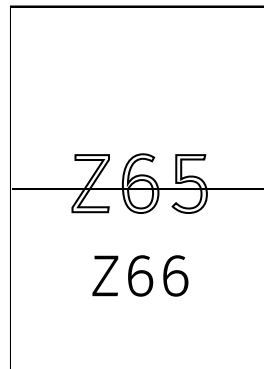
48 × 68 mm

18 446 744 073 709 551 616 par Z0

≈ 1 258 758 564,034 km² perdus suite aux arrondies

Z64 ≡ zêta soixante-quatre

34 mm



48 mm

34 × 48 mm

36 893 488 147 419 103 232 par Z0

≈ 1 258 758 564,034 km² perdus suite aux arrondies

Z65 ≡ zêta soixante-cinq

24 mm



34 mm

24 × 34 mm

73 786 976 294 838 206 464 par Z0

≈ 1 258 758 564,034 km² perdus suite aux arrondies

Z66 ≡ zêta soixante-six